

SUNNICA ENERGY FARM

EN010106

Volume 2

2.7 Water Bodies in a River Basin Management Plan

APFP Regulation 5(2)(I)

Planning Act 2008

Infrastructure Planning (Applications: Prescribed Forms and
Procedure) Regulations 2009



Planning Act 2008

**The Infrastructure Planning
(Applications: Prescribed Forms and
Procedure) Regulations 2009**

Sunnica Energy Farm

2.7 Water Bodies in a River Basin Management Plan

Regulation Reference:	Regulation 5(2)(l)
Planning Inspectorate Scheme Reference	EN010106
Application Document Reference	EN010106/APP/2.7
Author	Sunnica Energy Farm Project Team

Version	Date	Status of Version
Rev 00	18 November 2021	Application Version
Rev 01	30 August 2022	Change Application

560000

565000

570000

275000

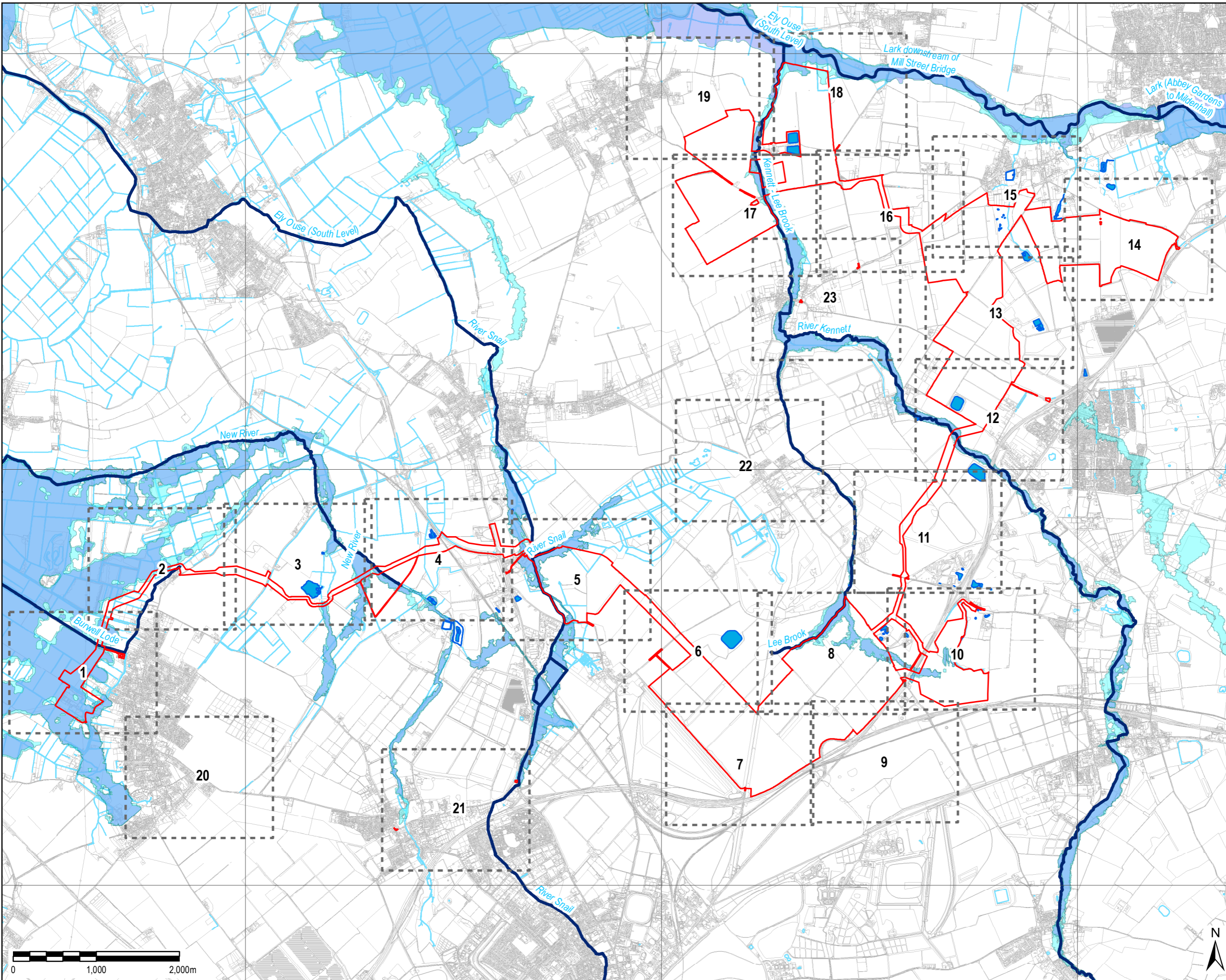
270000

265000

560000

565000

570000



- LEGEND**
- The Order limits
 - Main Rivers
 - Ordinary Watercourse
 - Flood Zone 2
 - Flood Zone 3
 - Waterbodies

Copyright:
 Contains OS data © Crown copyright and database right 2021
 Contains public sector information licensed under the Open Government Licence v3.0
 This map uses data that is public sector information from Suffolk County Council. The data is licensed on terms equivalent to the Ordnance Survey OpenData Licence. The date of this data is 09.10.2018
 Contains Natural England data © Contains Historic England data ©
 Contains Environment Agency data ©.

NOTE:
 Document reference: EN010106/APP/2.7
 AFFF Regulation 5(1)(b)(iii)
 Relevant River Basin Management Plan: Anglian River Basin District River Basin Management Plan

Purpose of Issue
FOR DCO SUBMISSION

Client
SUNNICA LTD



Drawing Title
WATER BODIES IN A RIVER BASIN MANAGEMENT PLAN

Drawn AD	Checked LL	Approved NC	Date 24/08/2022
AECOM Internal Project No. 60589004		Scale @ A3 1:42,000	

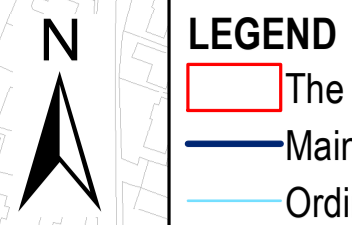
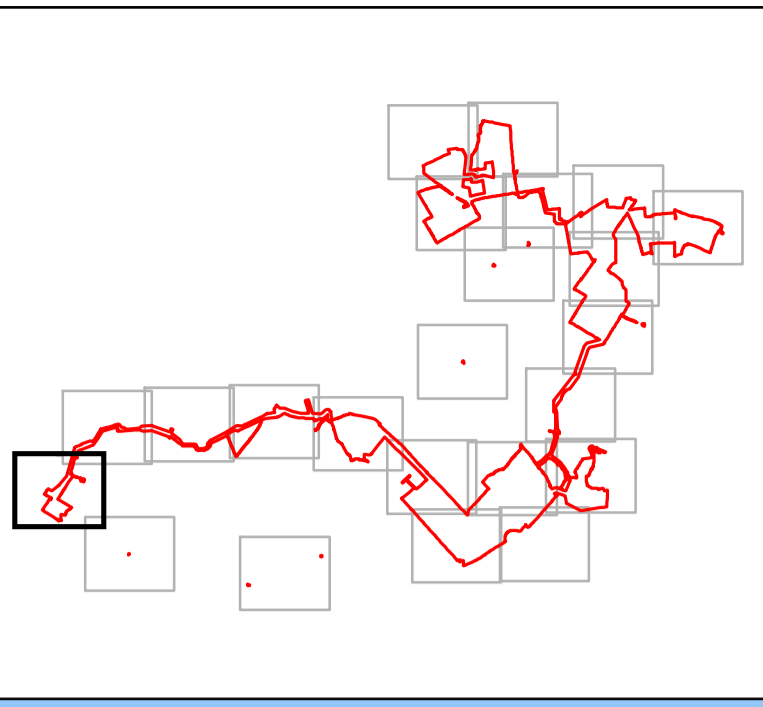
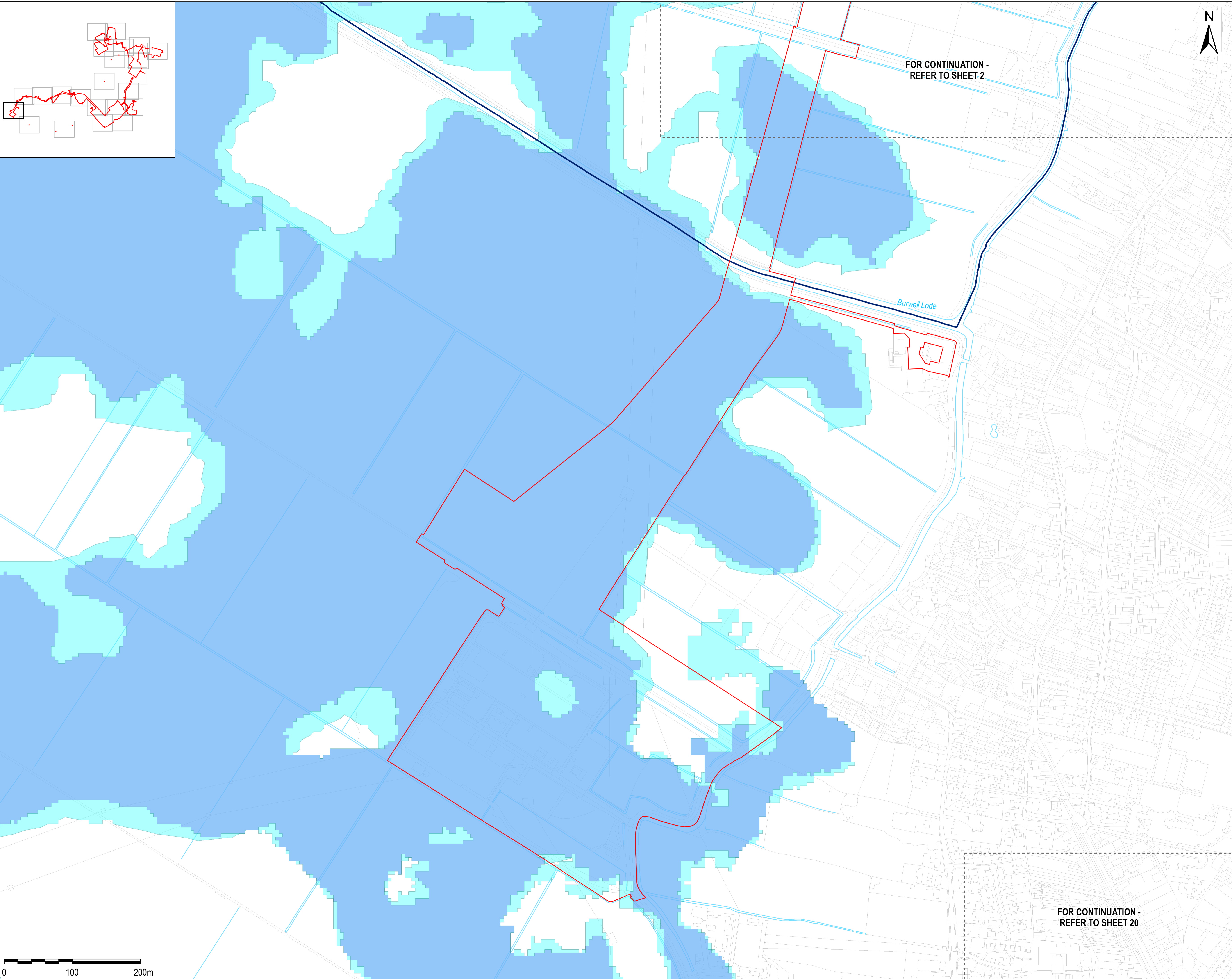
THIS DOCUMENT HAS BEEN PREPARED PURSUANT TO AND SUBJECT TO THE TERMS OF AECOM'S APPOINTMENT BY ITS CLIENT. AECOM ACCEPTS NO LIABILITY FOR ANY USE OF THIS DOCUMENT OTHER THAN BY ITS ORIGINAL CLIENT OR FOLLOWING AECOM'S EXPRESS AGREEMENT TO SUCH USE, AND ONLY FOR THE PURPOSES FOR WHICH IT WAS PREPARED AND PROVIDED.

AECOM
 Unit 1 Wellbrook Court,
 Gilton,
 Cambridge, CB3 0NA
 United Kingdom
 Telephone (01223) 488000
 www.aecom.com



Drawing Number 60589004_ES_DCO_2-7_1	Rev 1
--	-----------------

File Name: \\au.aecomnet.com\UK\CKB\1\lob\PR-334327_Sunnica_Energy_Farm\400_Technical\434_Technical Disciplines\17_GIS\Layout\DCO01_Volume_22202024_SunnicaEnergyFarm_DCO_Figure2-7_Waterbodies_Context.mxd



- LEGEND**
- The Order limits
 - Main Rivers
 - Ordinary Watercourse
 - Flood Zone 2
 - Flood Zone 3

FOR CONTINUATION -
REFER TO SHEET 2

Burwell Lode

Copyright:
Contains OS data © Crown copyright and database right 2021
Contains public sector information licensed under the Open Government Licence v3.0
This map uses data that is public sector information from Suffolk County Council. The data is licensed on terms equivalent to the Ordnance Survey OpenData Licence. The date of this data is 09.10.2018
Contains Natural England data ©. Contains Historic England data ©. Contains Environment Agency data ©.

NOTE:
Document reference: EN10106/APP/2.7
APFP Regulation 5(1)(b)(i)

Relevant River Basin Management Plan: Anglian River Basin District River Basin Management Plan

Purpose of Issue **FOR DCO SUBMISSION**

Client **SUNNICA LTD**



Drawing Title **WATER BODIES IN A RIVER BASIN
MANAGEMENT PLAN
PAGE 1 OF 23**

Drawn AD	Checked LL	Approved NC	Date 24/08/2022
AECOM Internal Project No. 60589004		Scale @ A1 1:2,500	

THIS DOCUMENT HAS BEEN PREPARED PURSUANT TO AND SUBJECT TO THE TERMS OF AECOM'S APPOINTMENT BY ITS CLIENT. AECOM ACCEPTS NO LIABILITY FOR ANY USE OF THIS DOCUMENT OTHER THAN BY ITS ORIGINAL CLIENT OR FOLLOWING AECOM'S EXPRESS AGREEMENT TO SUCH USE, AND ONLY FOR THE PURPOSES FOR WHICH IT WAS PREPARED AND PROVIDED.

AECOM
Unit 1 Wellbrook Court,
Girton,
Cambridge, CB3 0NA
United Kingdom
Telephone (01223) 488000
www.aecom.com

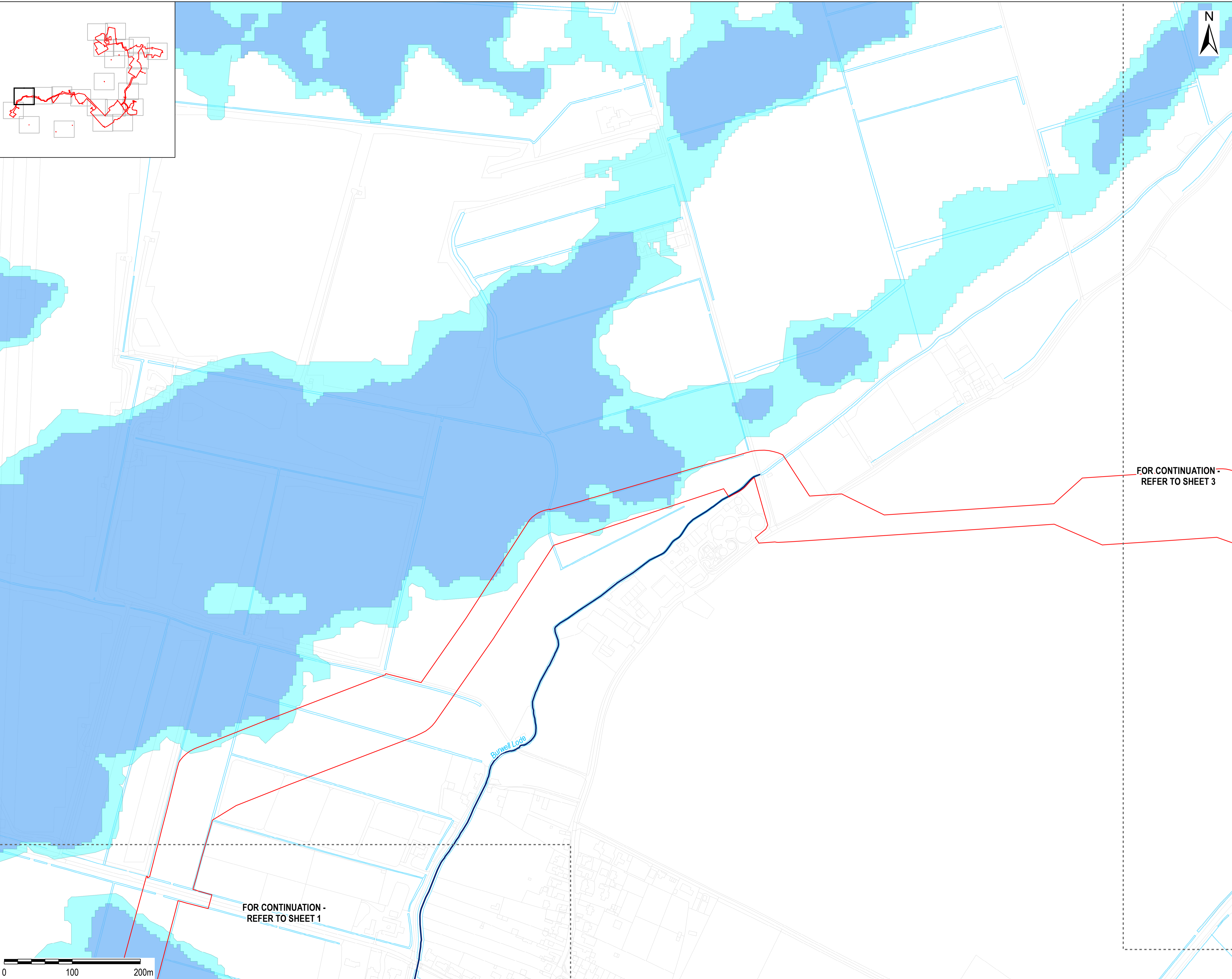


FOR CONTINUATION -
REFER TO SHEET 20

Drawing Number 60589004_ES_DCO_2-7_1	Rev 1
--	-----------------

0 100 200m

File Name: \\aecom.com\shared\60589004\DCO\2022\DCO\2022_Sunnica_Energy_Farm\DCO_2-7-1\DCO_2-7-1_Sunnica_Energy_Farm_DCO_Figure2_WaterBodies_DCP.dwg



LEGEND

- The Order limits
- Main Rivers
- Ordinary Watercourse
- Flood Zone 2
- Flood Zone 3

Copyright:
 Contains OS data © Crown copyright and database right 2021
 Contains public sector information licensed under the Open Government Licence v3.0
 This map uses data that is public sector information from Suffolk County Council. The data is licensed on terms equivalent to the Ordnance Survey OpenData Licence. The date of this data is 09.10.2018
 Contains Natural England data ©. Contains Historic England data ©. Contains Environment Agency data ©.

NOTE:
 Document reference: EN10106/APP/2.7
 APFP Regulation 5(1)(b)(iv)

Relevant River Basin Management Plan: Anglian River Basin District River Basin Management Plan

FOR CONTINUATION - REFER TO SHEET 3

Purpose of Issue
FOR DCO SUBMISSION

Client
SUNNICA LTD



Drawing Title
**WATER BODIES IN A RIVER BASIN MANAGEMENT PLAN
 PAGE 2 OF 23**

Drawn AD	Checked LL	Approved NC	Date 24/08/2022
AECOM Internal Project No. 60589004		Scale @ A1 1:2,500	

THIS DOCUMENT HAS BEEN PREPARED PURSUANT TO AND SUBJECT TO THE TERMS OF AECOM'S APPOINTMENT BY ITS CLIENT. AECOM ACCEPTS NO LIABILITY FOR ANY USE OF THIS DOCUMENT OTHER THAN BY ITS ORIGINAL CLIENT OR FOLLOWING AECOM'S EXPRESS AGREEMENT TO SUCH USE, AND ONLY FOR THE PURPOSES FOR WHICH IT WAS PREPARED AND PROVIDED.

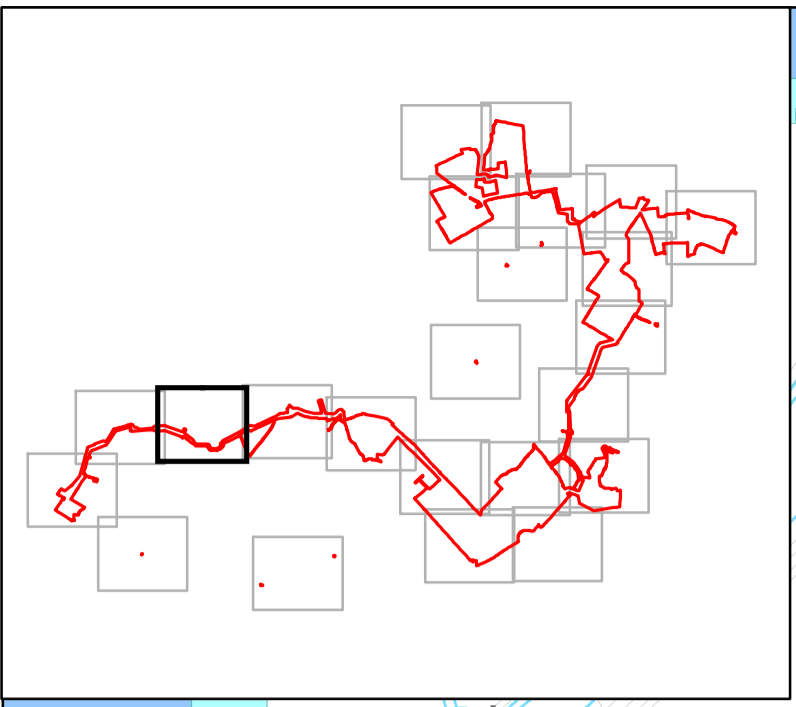
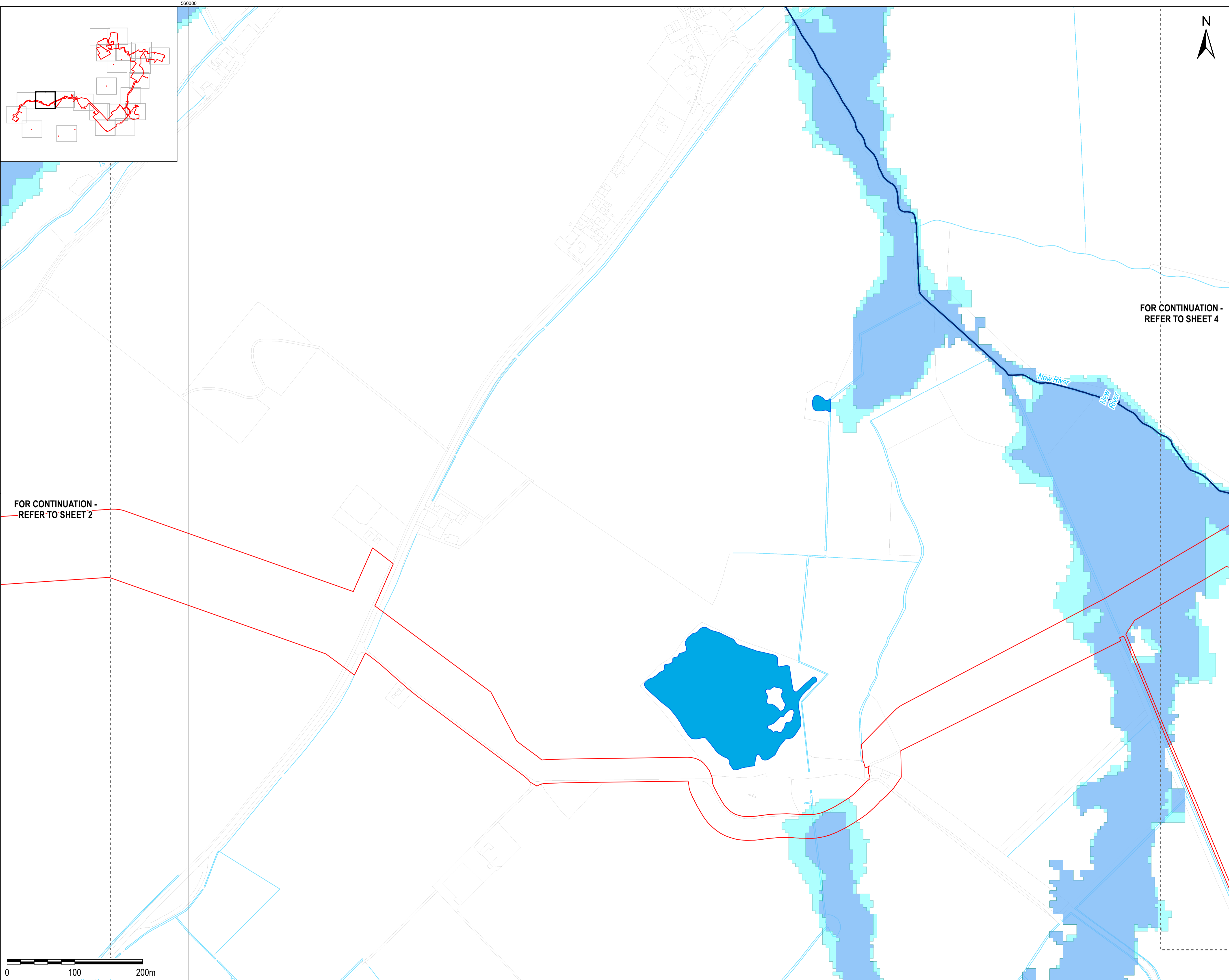
AECOM
 Unit 1 Wellbrook Court,
 Gilton,
 Cambridge, CB3 0NA
 United Kingdom
 Telephone (01223) 488000
 www.aecom.com



FOR CONTINUATION - REFER TO SHEET 1



Drawing Number 60589004_ES_DCO_2-7_2	Rev 1
--	-----------------



- LEGEND**
- The Order limits
 - Main Rivers
 - Ordinary Watercourse
 - Flood Zone 2
 - Flood Zone 3
 - Waterbodies

FOR CONTINUATION - REFER TO SHEET 4

FOR CONTINUATION - REFER TO SHEET 2

Copyright:
 Contains OS data © Crown copyright and database right 2021
 Contains public sector information licensed under the Open Government Licence v3.0
 This map uses data that is public sector information from Suffolk County Council. The data is licensed on terms equivalent to the Ordnance Survey OpenData Licence. The date of this data is 09.10.2018
 Contains Natural England data ©. Contains Historic England data ©. Contains Environment Agency data ©.

NOTE:
 Document reference: EN10106/APP/2.7
 APFP Regulation 5(1)(b)(iv)
 Relevant River Basin Management Plan: Anglian River Basin District River Basin Management Plan

Purpose of Issue: **FOR DCO SUBMISSION**

Client: **SUNNICA LTD**



Drawing Title:
**WATER BODIES IN A RIVER BASIN MANAGEMENT PLAN
 PAGE 3 OF 23**

Drawn AD	Checked LL	Approved NC	Date 24/08/2022
-------------	---------------	----------------	--------------------

AECOM Internal Project No. 60589004	Scale @ A1 1:2,500
---	------------------------------

THIS DOCUMENT HAS BEEN PREPARED PURSUANT TO AND SUBJECT TO THE TERMS OF AECOM'S APPOINTMENT BY ITS CLIENT. AECOM ACCEPTS NO LIABILITY FOR ANY USE OF THIS DOCUMENT OTHER THAN BY ITS ORIGINAL CLIENT OR FOLLOWING AECOM'S EXPRESS AGREEMENT TO SUCH USE, AND ONLY FOR THE PURPOSES FOR WHICH IT WAS PREPARED AND PROVIDED.

AECOM
 Unit 1 Wellbrook Court,
 Gilton,
 Cambridge, CB3 0NA
 United Kingdom
 Telephone (01223) 488000
 www.aecom.com

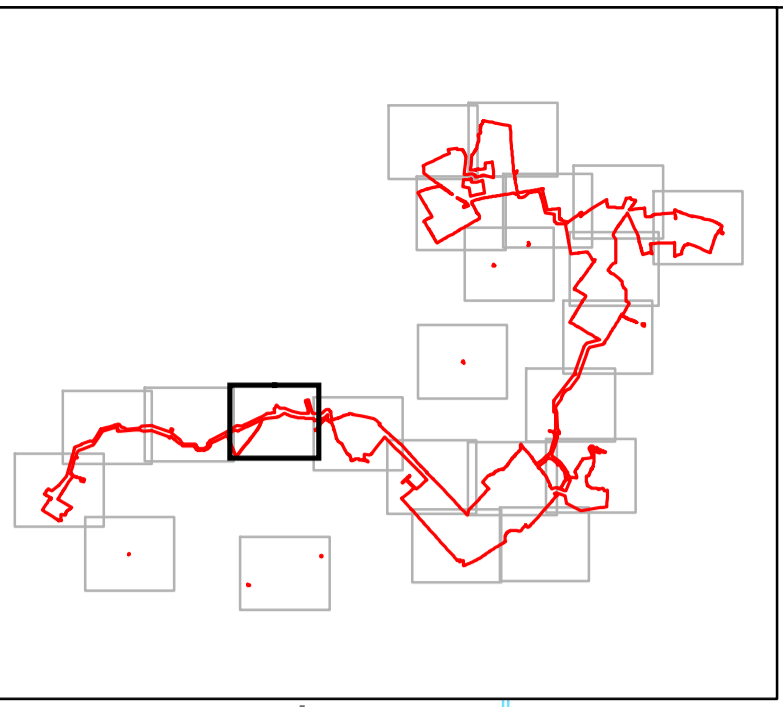
AECOM

Drawing Number 60589004_ES_DCO_2-7_3	Rev 1
--	-----------------

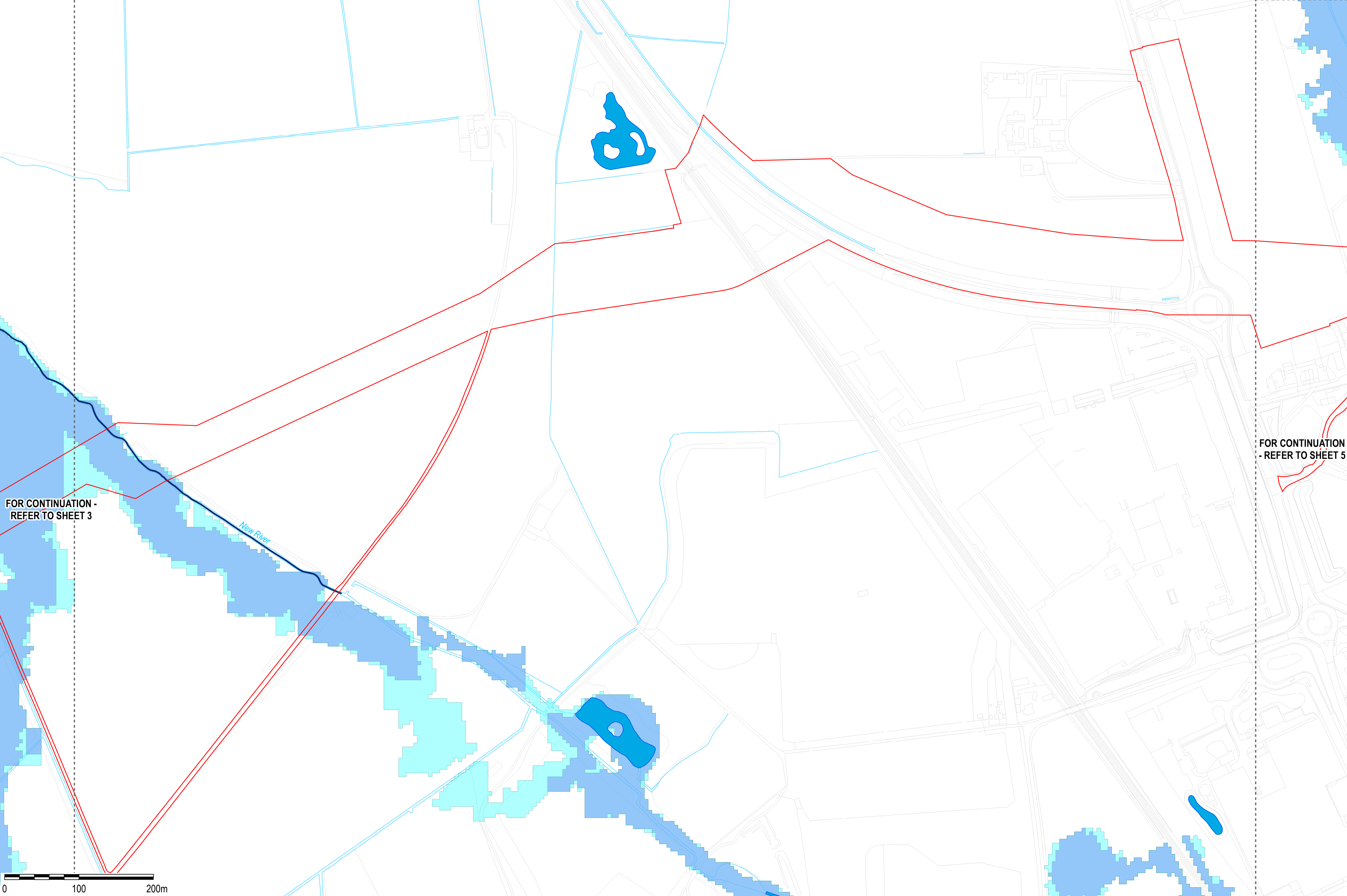
0 100 200m

560000

File Name: \\aecom.com\60589004\DCO\2022\10106\2022_Sunnica_Energy_Farm\ES_DCO_Figures\23\Waterbodies_DCO.dwg
 Date: 24/08/2022 10:10:10
 User: AD
 Title: WATER BODIES IN A RIVER BASIN MANAGEMENT PLAN PAGE 3 OF 23



- LEGEND**
- The Order limits
 - Main Rivers
 - Ordinary Watercourse
 - Flood Zone 2
 - Flood Zone 3
 - Waterbodies



FOR CONTINUATION - REFER TO SHEET 3

FOR CONTINUATION - REFER TO SHEET 5



Copyright:
 Contains OS data © Crown copyright and database right 2021
 Contains public sector information licensed under the Open Government Licence v3.0
 This map uses data that is public sector information from Suffolk County Council. The data is licensed on terms equivalent to the Ordnance Survey OpenData Licence. The date of this data is 09.10.2018
 Contains Natural England data ©. Contains Historic England data ©. Contains Environment Agency data ©.

NOTE:
 Document reference: EN10106/APP/2.7
 APFP Regulation 5(1)(b)(iv)
 Relevant River Basin Management Plan: Anglian River Basin District River Basin Management Plan

Purpose of Issue
FOR DCO SUBMISSION

Client
SUNNICA LTD



Drawing Title
**WATER BODIES IN A RIVER BASIN MANAGEMENT PLAN
 PAGE 4 OF 23**

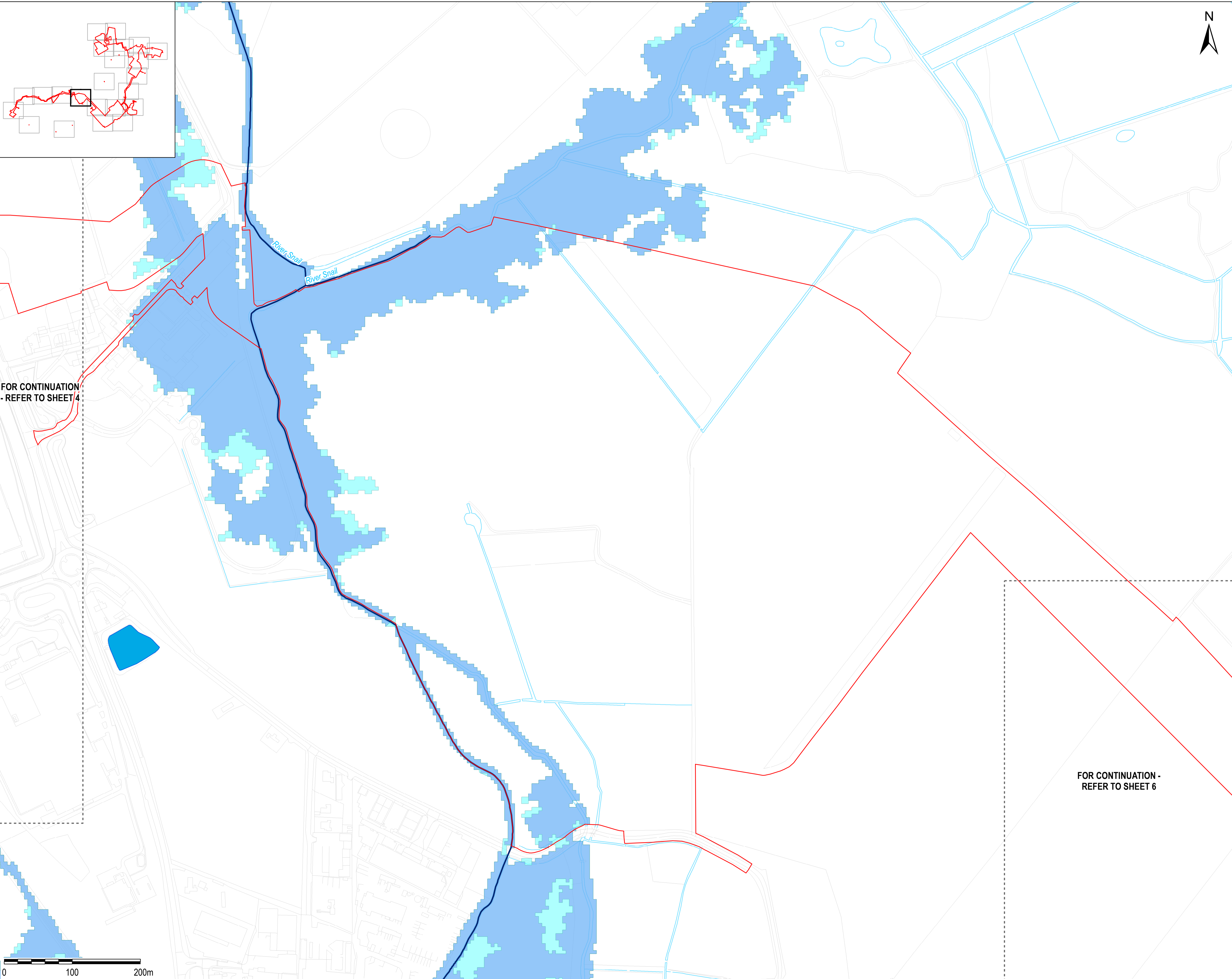
Drawn AD	Checked LL	Approved NC	Date 24/08/2022
AECOM Internal Project No. 60589004		Scale @ A1 1:2,500	

THIS DOCUMENT HAS BEEN PREPARED PURSUANT TO AND SUBJECT TO THE TERMS OF AECOM'S APPOINTMENT BY ITS CLIENT. AECOM ACCEPTS NO LIABILITY FOR ANY USE OF THIS DOCUMENT OTHER THAN BY ITS ORIGINAL CLIENT OR FOLLOWING AECOM'S EXPRESS AGREEMENT TO SUCH USE, AND ONLY FOR THE PURPOSES FOR WHICH IT WAS PREPARED AND PROVIDED.

AECOM
 Unit 1 Wellbrook Court,
 Gilton,
 Cambridge, CB3 0NA
 United Kingdom
 Telephone (01223) 488000
 www.aecom.com

AECOM

Drawing Number 60589004_ES_DCO_2-7_4	Rev 1
--	-----------------



- LEGEND**
- The Order limits
 - Main Rivers
 - Ordinary Watercourse
 - Flood Zone 2
 - Flood Zone 3
 - Waterbodies

FOR CONTINUATION - REFER TO SHEET 4

FOR CONTINUATION - REFER TO SHEET 6

Copyright:
 Contains OS data © Crown copyright and database right 2021
 Contains public sector information licensed under the Open Government Licence v3.0
 This map uses data that is public sector information from Suffolk County Council. The data is licensed on terms equivalent to the Ordnance Survey OpenData Licence. The date of this data is 09.10.2018
 Contains Natural England data ©. Contains Historic England data ©. Contains Environment Agency data ©.

NOTE:
 Document reference: EN10106/APP/2.7
 APF/P Regulation 5(1)(b)(iv)
 Relevant River Basin Management Plan: Anglian River Basin District River Basin Management Plan

Purpose of Issue **FOR DCO SUBMISSION**

Client **SUNNICA LTD**



Drawing Title
**WATER BODIES IN A RIVER BASIN MANAGEMENT PLAN
 PAGE 5 OF 23**

Drawn AD	Checked LL	Approved NC	Date 24/08/2022
-------------	---------------	----------------	--------------------

AECOM Internal Project No. **60589004** Scale @ A1 **1:2,500**

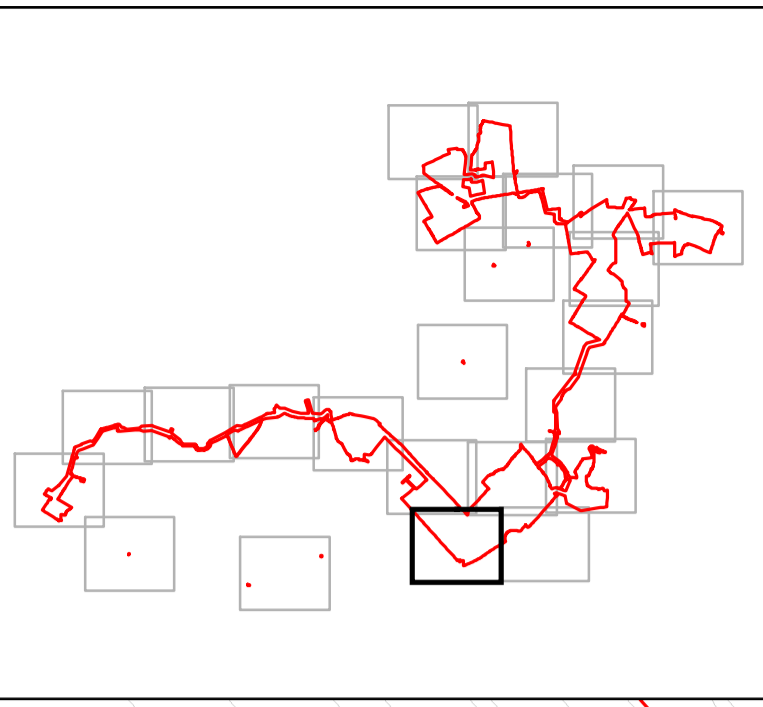
THIS DOCUMENT HAS BEEN PREPARED PURSUANT TO AND SUBJECT TO THE TERMS OF AECOM'S APPOINTMENT BY ITS CLIENT. AECOM ACCEPTS NO LIABILITY FOR ANY USE OF THIS DOCUMENT OTHER THAN BY ITS ORIGINAL CLIENT OR FOLLOWING AECOM'S EXPRESS AGREEMENT TO SUCH USE, AND ONLY FOR THE PURPOSES FOR WHICH IT WAS PREPARED AND PROVIDED.

AECOM
 Unit 1 Wellbrook Court,
 Gilton,
 Cambridge, CB3 0NA
 United Kingdom
 Telephone (01223) 488000
 www.aecom.com

AECOM

Drawing Number **60589004_ES_DCO_2-7_5** Rev **1**

0 100 200m




FOR CONTINUATION -
REFER TO SHEET 6

FOR CONTINUATION -
REFER TO SHEET 8



LEGEND
The Order limits



Copyright:
Contains OS data © Crown copyright and database right 2021
Contains public sector information licensed under the Open Government Licence v3.0
This map uses data that is public sector information from Suffolk County Council. The data is licensed on terms equivalent to the Ordnance Survey OpenData Licence. The date of this data is 09.10.2018
Contains Natural England data ©. Contains Historic England data ©. Contains Environment Agency data ©.

NOTE:
Document reference: EN10106/APP/2.7
APFP Regulation 5(1)(b)(iv)
Relevant River Basin Management Plan: Anglian River Basin District River Basin Management Plan

Purpose of Issue
FOR DCO SUBMISSION

Client
SUNNICA LTD



Drawing Title
**WATER BODIES IN A RIVER BASIN
MANAGEMENT PLAN
PAGE 7 OF 23**

Drawn AD	Checked LL	Approved NC	Date 24/08/2022
-------------	---------------	----------------	--------------------

AECOM Internal Project No. 60589004	Scale @ A1 1:2,500
---	------------------------------

THIS DOCUMENT HAS BEEN PREPARED PURSUANT TO AND SUBJECT TO THE TERMS OF AECOM'S APPOINTMENT BY ITS CLIENT. AECOM ACCEPTS NO LIABILITY FOR ANY USE OF THIS DOCUMENT OTHER THAN BY ITS ORIGINAL CLIENT OR FOLLOWING AECOM'S EXPRESS AGREEMENT TO SUCH USE, AND ONLY FOR THE PURPOSES FOR WHICH IT WAS PREPARED AND PROVIDED.

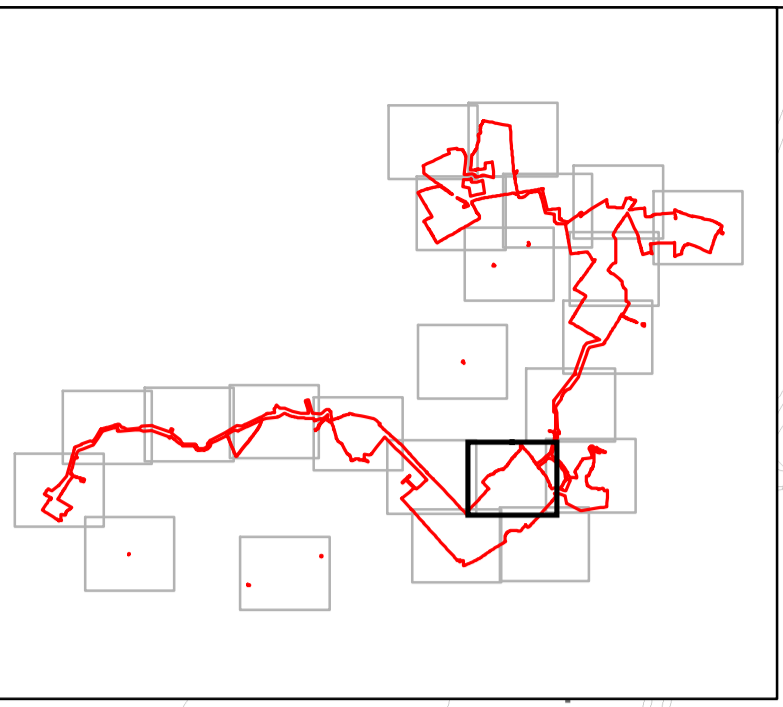
AECOM
Unit 1 Wellbrook Court,
Girton,
Cambridge, CB3 0NA
United Kingdom
Telephone (01223) 488000
www.aecom.com



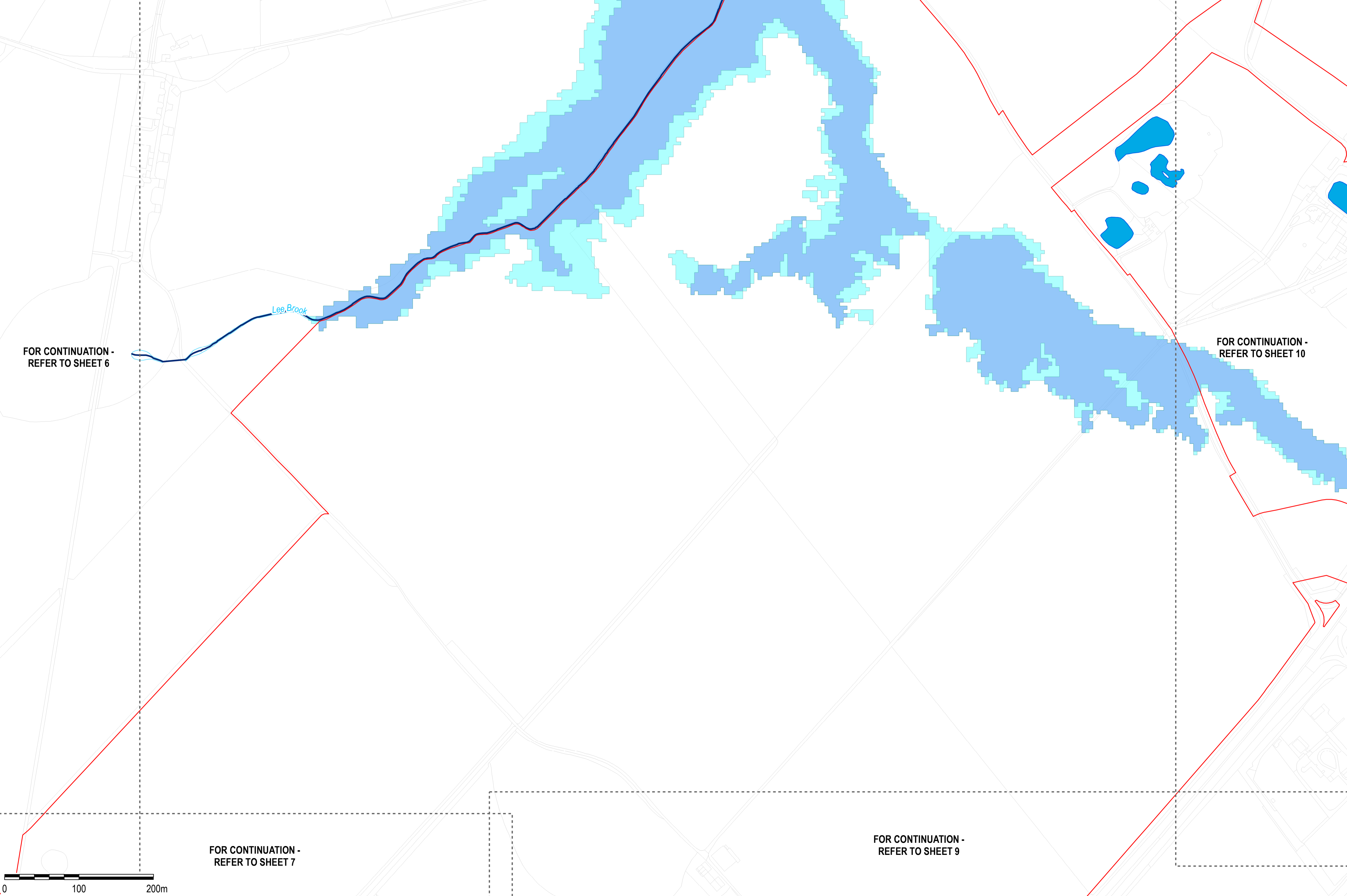
Drawing Number 60589004_ES_DCO_2-7_7	Rev 1
--	-----------------



File Name: \\aecom.com\proj\60589004\DCO\DCO_2-7_7_Sunnica_Energy_Farm\DCO_Figures\23\Waterbodies_DCO.mxd



- LEGEND**
- The Order limits
 - Main Rivers
 - Ordinary Watercourse
 - Flood Zone 2
 - Flood Zone 3
 - Waterbodies



Copyright:
 Contains OS data © Crown copyright and database right 2021
 Contains public sector information licensed under the Open Government Licence v3.0
 This map uses data that is public sector information from Suffolk County Council. The data is licensed on terms equivalent to the Ordnance Survey OpenData Licence. The date of this data is 09.10.2018.
 Contains Natural England data ©. Contains Historic England data ©. Contains Environment Agency data ©.

NOTE:
 Document reference: EN10106/APP/2.7
 APFP Regulation 5(1)(b)(ii)
 Relevant River Basin Management Plan: Anglian River Basin District River Basin Management Plan

FOR CONTINUATION -
 REFER TO SHEET 6

FOR CONTINUATION -
 REFER TO SHEET 10

Purpose of Issue **FOR DCO SUBMISSION**

Client **SUNNICA LTD**

Project Title



Drawing Title
**WATER BODIES IN A RIVER BASIN
 MANAGEMENT PLAN
 PAGE 8 OF 23**

Drawn AD	Checked LL	Approved NC	Date 24/08/2022
-------------	---------------	----------------	--------------------

AECOM Internal Project No. 60589004	Scale @ A1 1:2,500
---	------------------------------

THIS DOCUMENT HAS BEEN PREPARED PURSUANT TO AND SUBJECT TO THE TERMS OF AECOM'S APPOINTMENT BY ITS CLIENT. AECOM ACCEPTS NO LIABILITY FOR ANY USE OF THIS DOCUMENT OTHER THAN BY ITS ORIGINAL CLIENT OR FOLLOWING AECOM'S EXPRESS AGREEMENT TO SUCH USE, AND ONLY FOR THE PURPOSES FOR WHICH IT WAS PREPARED AND PROVIDED.

AECOM
 Unit 1 Wellbrook Court,
 Giron,
 Cambridge, CB3 0NA
 United Kingdom
 Telephone (01223) 488000
 www.aecom.com

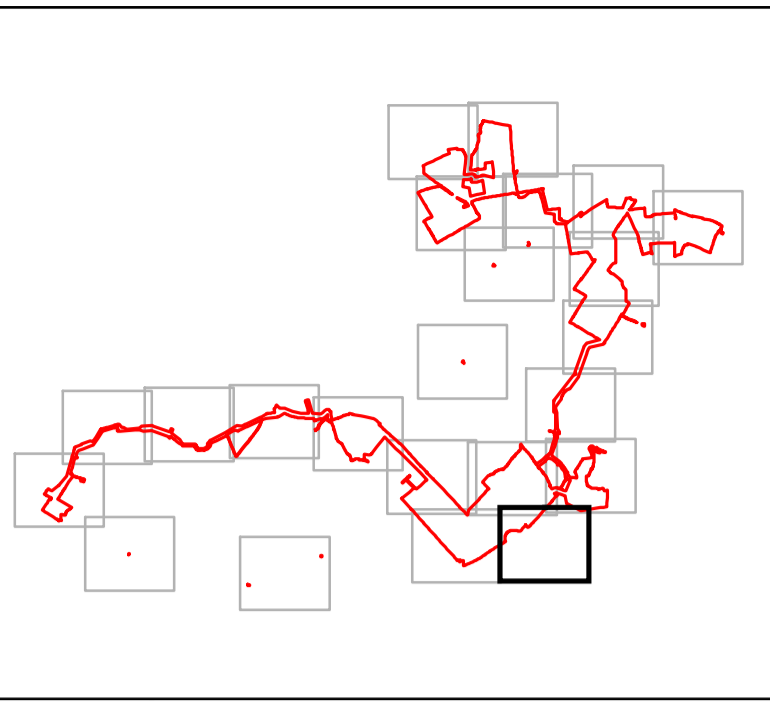


Drawing Number 60589004_ES_DCO_2-7_8	Rev 1
--	-----------------



FOR CONTINUATION -
 REFER TO SHEET 7


FOR CONTINUATION -
 REFER TO SHEET 9



FOR CONTINUATION -
REFER TO SHEET 8

FOR CONTINUATION -
REFER TO SHEET 10



LEGEND
 The Order limits

FOR CONTINUATION
- REFER TO
SHEET 7

Copyright:
 Contains OS data © Crown copyright and database right 2021
 Contains public sector information licensed under the Open Government Licence v3.0
 This map uses data that is public sector information from Suffolk County Council. The data is licensed on terms equivalent to the Ordnance Survey OpenData Licence. The date of this data is 09.10.2018
 Contains Natural England data ©. Contains Historic England data ©. Contains Environment Agency data ©.

NOTE:
 Document reference: EN10106/APP/2.7
 APF/P Regulation 5(1)(b)(iv)
 Relevant River Basin Management Plan: Anglian River Basin District River Basin Management Plan

Purpose of Issue
FOR DCO SUBMISSION

Client
SUNNICA LTD



Drawing Title
**WATER BODIES IN A RIVER BASIN
MANAGEMENT PLAN
PAGE 9 OF 23**

Drawn AD	Checked LL	Approved NC	Date 24/08/2022
-------------	---------------	----------------	--------------------

AECOM Internal Project No.
60589004

Scale @ A1
1:2,500

THIS DOCUMENT HAS BEEN PREPARED PURSUANT TO AND SUBJECT TO THE TERMS OF AECOM'S APPOINTMENT BY ITS CLIENT. AECOM ACCEPTS NO LIABILITY FOR ANY USE OF THIS DOCUMENT OTHER THAN BY ITS ORIGINAL CLIENT OR FOLLOWING AECOM'S EXPRESS AGREEMENT TO SUCH USE, AND ONLY FOR THE PURPOSES FOR WHICH IT WAS PREPARED AND PROVIDED.

AECOM
 Unit 1 Wellbrook Court,
 Gilton,
 Cambridge, CB3 0NA
 United Kingdom
 Telephone (01223) 488000
 www.aecom.com

AECOM

Drawing Number
60589004_ES_DCO_2-7_9

Rev
1

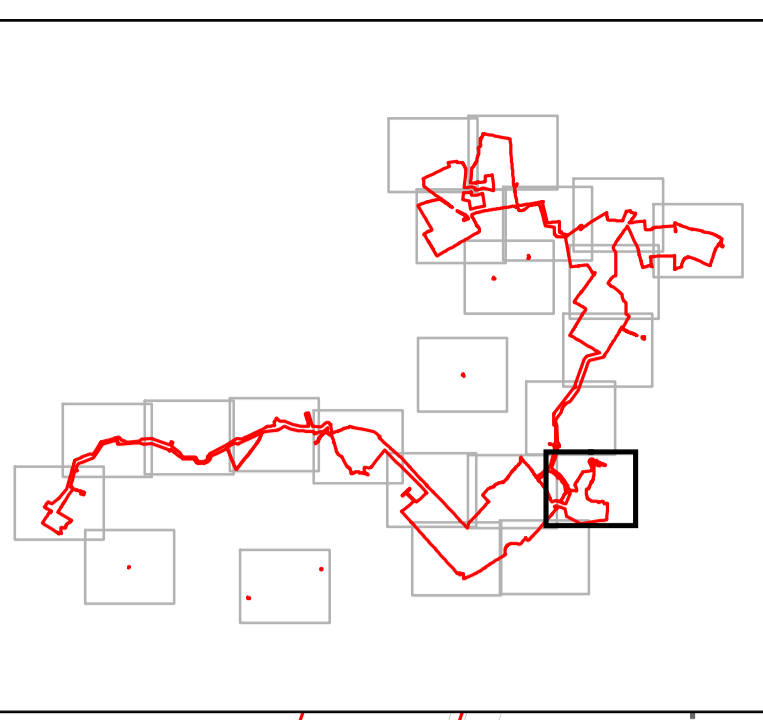
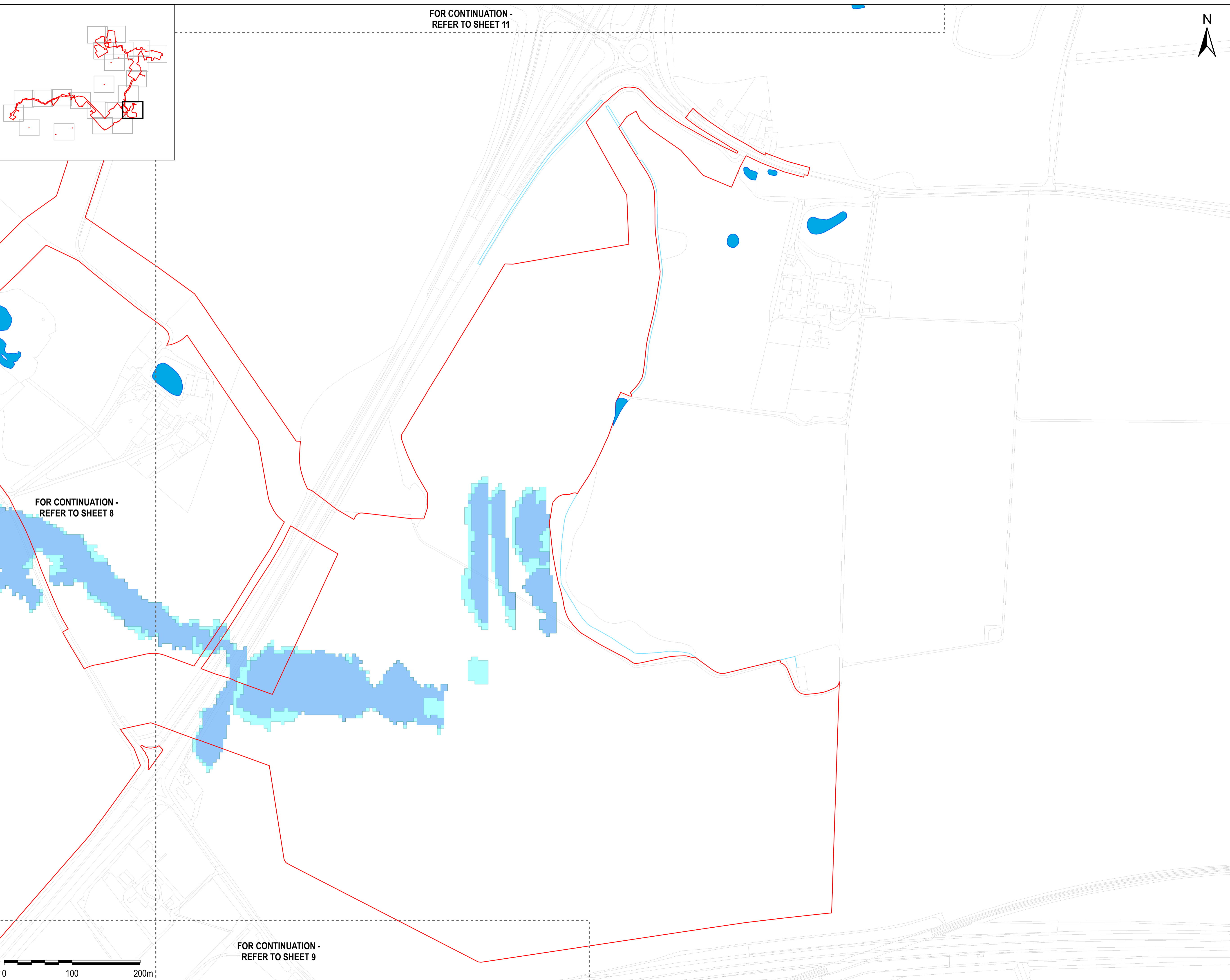


File Name: \\aecom.com\csc\60589004\DCO\2-7-9\60589004_ES_DCO_2-7-9.dwg
 User: AD
 Date: 24/08/2022 14:00:00
 Plot Date: 24/08/2022 14:00:00
 Plot Scale: 1:2500
 Plot Size: A1
 Plot Orientation: Landscape
 Plot Range: All
 Plot Style: acad.ctb
 Plot Device: HP DesignJet T1100e
 Plot Path: \\aecom.com\csc\60589004\DCO\2-7-9\60589004_ES_DCO_2-7-9.dwg

FOR CONTINUATION -
REFER TO SHEET 11



- LEGEND**
- The Order limits
 - Ordinary Watercourse
 - Flood Zone 2
 - Flood Zone 3
 - Waterbodies



FOR CONTINUATION -
REFER TO SHEET 8

FOR CONTINUATION -
REFER TO SHEET 9



Copyright:
 Contains OS data © Crown copyright and database right 2021
 Contains public sector information licensed under the Open Government Licence v3.0
 This map uses data that is public sector information from Suffolk County Council. The data is licensed on terms equivalent to the Ordnance Survey OpenData Licence. The date of this data is 09.10.2018.
 Contains Natural England data ©. Contains Historic England data ©. Contains Environment Agency data ©.

NOTE:
 Document reference: EN10106/APP/2.7
 APFP Regulation 5(1)(b)
 Relevant River Basin Management Plan: Anglian River Basin District River Basin Management Plan

Purpose of Issue
FOR DCO SUBMISSION

Client
SUNNICA LTD



Drawing Title
**WATER BODIES IN A RIVER BASIN
 MANAGEMENT PLAN
 PAGE 10 OF 23**

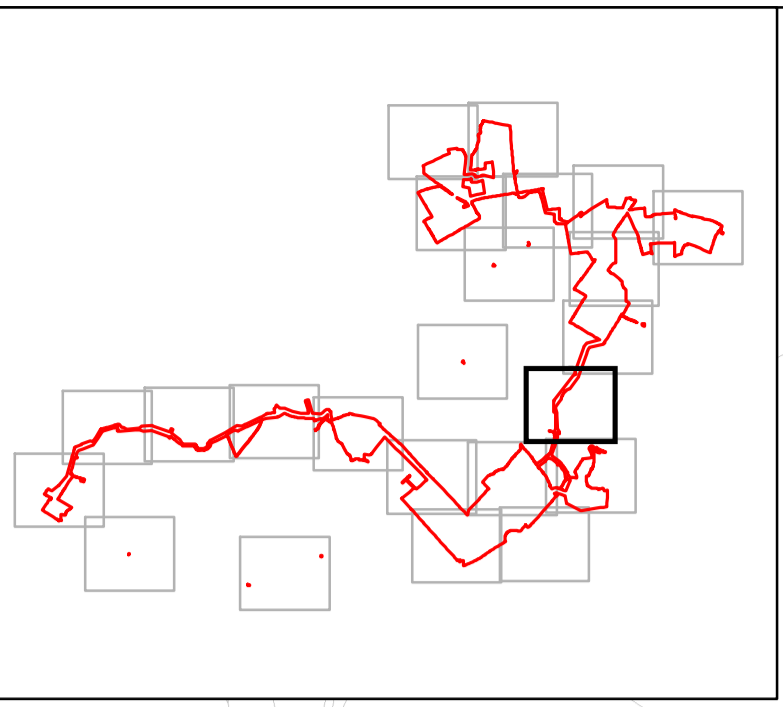
Drawn AD	Checked LL	Approved NC	Date 24/08/2022
AECOM Internal Project No. 60589004		Scale @ A1 1:2,500	

THIS DOCUMENT HAS BEEN PREPARED PURSUANT TO AND SUBJECT TO THE TERMS OF AECOM'S APPOINTMENT BY ITS CLIENT. AECOM ACCEPTS NO LIABILITY FOR ANY USE OF THIS DOCUMENT OTHER THAN BY ITS ORIGINAL CLIENT OR FOLLOWING AECOM'S EXPRESS AGREEMENT TO SUCH USE, AND ONLY FOR THE PURPOSES FOR WHICH IT WAS PREPARED AND PROVIDED.


AECOM
 Unit 1 Wellbrook Court,
 Gilton,
 Cambridge, CB3 0NA
 United Kingdom
 Telephone (01223) 488000
 www.aecom.com

AECOM

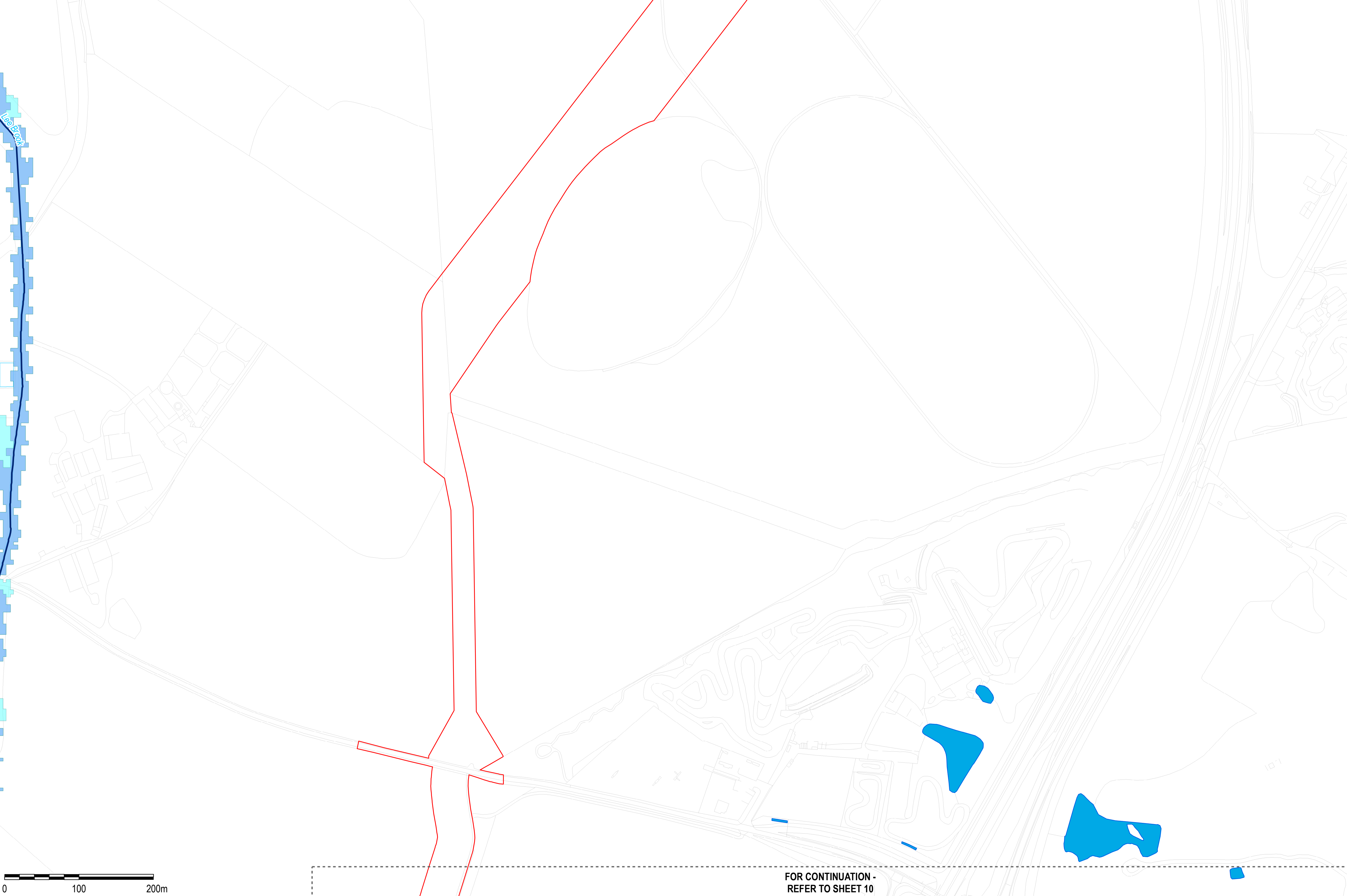
Drawing Number 60589004_ES_DCO_2-7_10	Rev 1
---	-----------------



FOR CONTINUATION -
REFER TO SHEET 12



- LEGEND**
- The Order limits
 - Main Rivers
 - Ordinary Watercourse
 - Flood Zone 2
 - Flood Zone 3
 - Waterbodies



Copyright:
Contains OS data © Crown copyright and database right 2021
Contains public sector information licensed under the Open Government Licence v3.0
This map uses data that is public sector information from Suffolk County Council. The data is licensed on terms equivalent to the Ordnance Survey OpenData Licence. The date of this data is 09.10.2018
Contains Natural England data ©. Contains Historic England data ©. Contains Environment Agency data ©.

NOTE:
Document reference: EN010106/APP/2.7
APFP Regulation 5(1)(b)(iv)
Relevant River Basin Management Plan: Anglian River Basin District River Basin Management Plan

Purpose of Issue **FOR DCO SUBMISSION**

Client **SUNNICA LTD**



Drawing Title
**WATER BODIES IN A RIVER BASIN
MANAGEMENT PLAN
PAGE 11 OF 23**

Drawn AD	Checked LL	Approved NC	Date 24/08/2022
AECOM Internal Project No. 60589004		Scale @ A1 1:2,500	

THIS DOCUMENT HAS BEEN PREPARED PURSUANT TO AND SUBJECT TO THE TERMS OF AECOM'S APPOINTMENT BY ITS CLIENT. AECOM ACCEPTS NO LIABILITY FOR ANY USE OF THIS DOCUMENT OTHER THAN BY ITS ORIGINAL CLIENT OR FOLLOWING AECOM'S EXPRESS AGREEMENT TO SUCH USE, AND ONLY FOR THE PURPOSES FOR WHICH IT WAS PREPARED AND PROVIDED.

AECOM
Unit 1 Wellbrook Court,
Girton,
Cambridge, CB3 0NA
United Kingdom
Telephone (01223) 488000
www.aecom.com

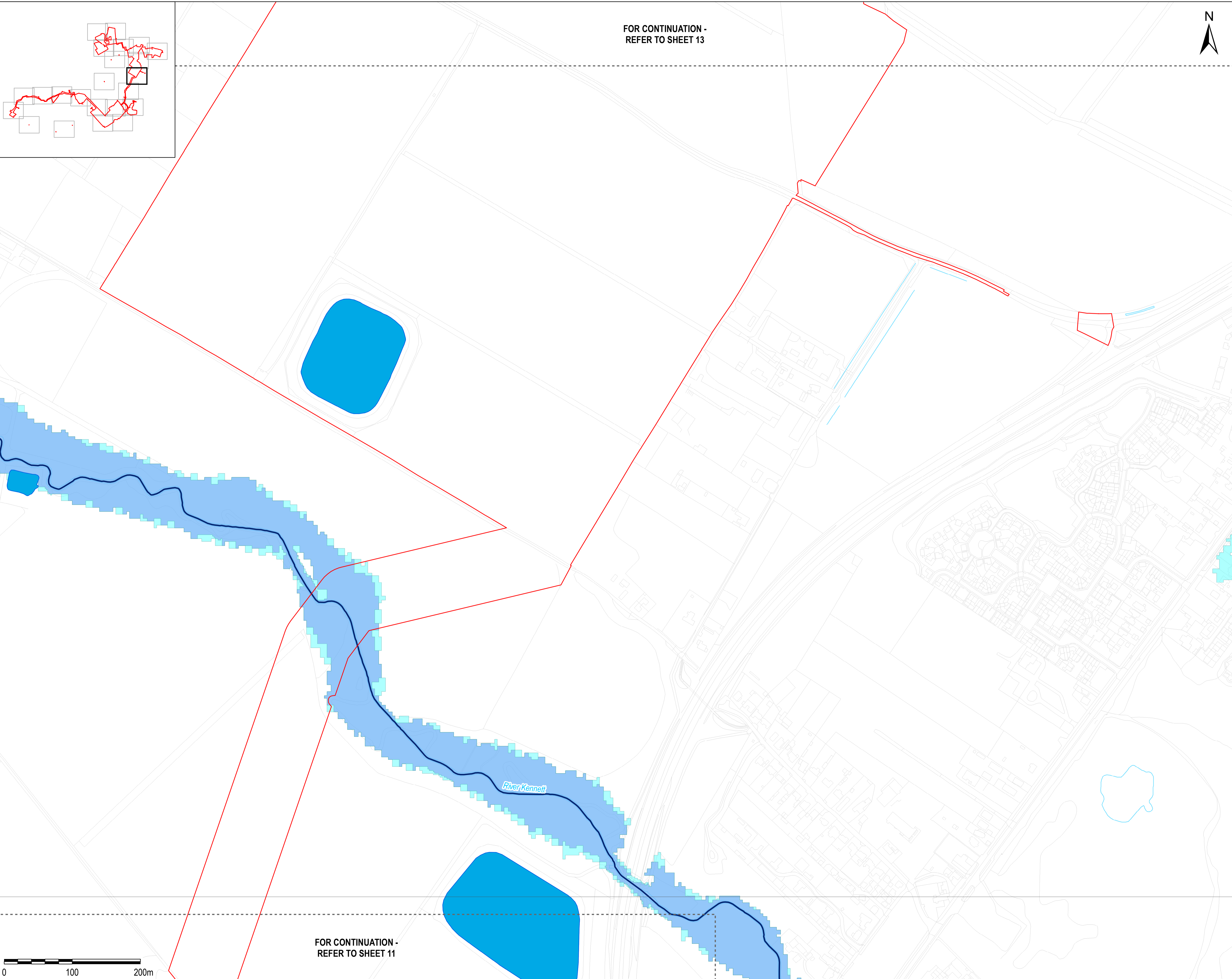
AECOM

Drawing Number 60589004_ES_DCO_2-7_11	Rev 1
---	-----------------

0 100 200m

FOR CONTINUATION -
REFER TO SHEET 10

File Name: \\aecom.com\proj\60589004\DCO\2-7\11\60589004_ES_DCO_2-7_11.dwg; User: AD; Date: 24/08/2022; Scale: 1:2500; Sheet: 11 of 23



FOR CONTINUATION -
REFER TO SHEET 13



- LEGEND**
- The Order limits
 - Main Rivers
 - Ordinary Watercourse
 - Flood Zone 2
 - Flood Zone 3
 - Waterbodies

Copyright:
Contains OS data © Crown copyright and database right 2021
Contains public sector information licensed under the Open Government Licence v3.0
This map uses data that is public sector information from Suffolk County Council. The data is licensed on terms equivalent to the Ordnance Survey OpenData Licence. The date of this data is 09.10.2018
Contains Natural England data ©. Contains Historic England data ©. Contains Environment Agency data ©.

NOTE:
Document reference: EN010106/APP/2.7
APFP Regulation 5(1)(b)(iv)
Relevant River Basin Management Plan: Anglian River Basin District River Basin Management Plan

Purpose of Issue **FOR DCO SUBMISSION**

Client **SUNNICA LTD**



Drawing Title

**WATER BODIES IN A RIVER BASIN
MANAGEMENT PLAN
PAGE 12 OF 23**

Drawn AD	Checked LL	Approved NC	Date 24/08/2022
AECOM Internal Project No. 60589004		Scale @ A1 1:2,500	

THIS DOCUMENT HAS BEEN PREPARED PURSUANT TO AND SUBJECT TO THE TERMS OF AECOM'S APPOINTMENT BY ITS CLIENT. AECOM ACCEPTS NO LIABILITY FOR ANY USE OF THIS DOCUMENT OTHER THAN BY ITS ORIGINAL CLIENT OR FOLLOWING AECOM'S EXPRESS AGREEMENT TO SUCH USE, AND ONLY FOR THE PURPOSES FOR WHICH IT WAS PREPARED AND PROVIDED.

AECOM
Unit 1 Wellbrook Court,
Girton,
Cambridge, CB3 0NA
United Kingdom
Telephone (01223) 488000
www.aecom.com

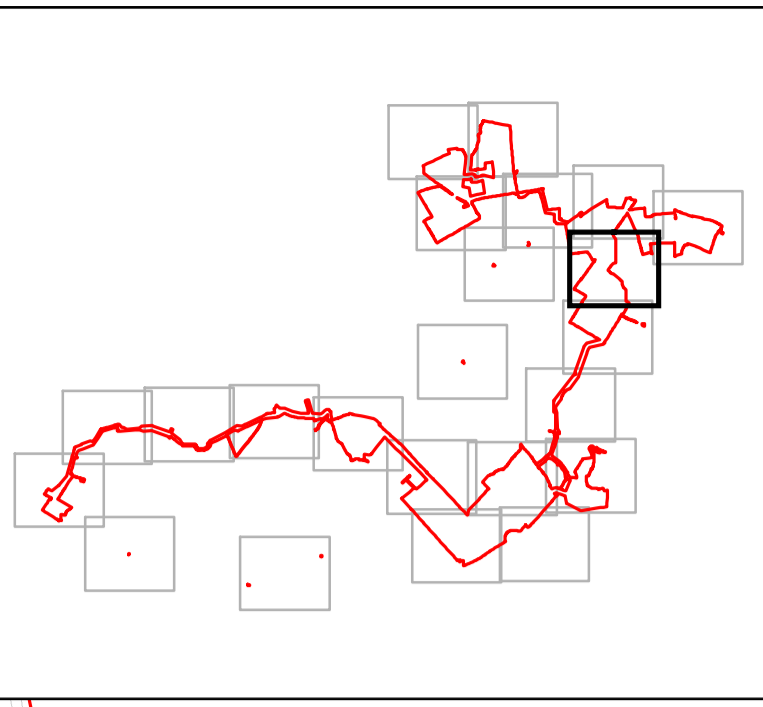
AECOM

Drawing Number 60589004_ES_DCO_2-7_12	Rev 1
---	-----------------



FOR CONTINUATION -
REFER TO SHEET 11

File Name: \\aecom.com\proj\60589004\DCO\2022\20220824_Sunnica_Energy_Farm\ES_Templates\14_Template\14_Template.dwg; DCO_Figures\2_Template\DCO.dwg
27/08/2022



FOR CONTINUATION - REFER TO SHEET 16

FOR CONTINUATION - REFER TO SHEET 15

FOR CONTINUATION - REFER TO SHEET 14

FOR CONTINUATION - REFER TO SHEET 12



- LEGEND**
- The Order limits
 - Ordinary Watercourse
 - Waterbodies

Copyright:
Contains OS data © Crown copyright and database right 2021
Contains public sector information licensed under the Open Government Licence v3.0
This map uses data that is public sector information from Suffolk County Council. The data is licensed on terms equivalent to the Ordnance Survey OpenData Licence. The date of this data is 09.10.2018
Contains Natural England data ©. Contains Historic England data ©. Contains Environment Agency data ©.

NOTE:
Document reference: EN10106/APP/2.7
APFP Regulation 5(1)(i)(ii)

Relevant River Basin Management Plan: Anglian River Basin District River Basin Management Plan

Purpose of Issue
FOR DCO SUBMISSION

Client
SUNNICA LTD



Drawing Title
**WATER BODIES IN A RIVER BASIN MANAGEMENT PLAN
PAGE 13 OF 23**

Drawn AD	Checked LL	Approved NC	Date 24/08/2022
-------------	---------------	----------------	--------------------

AECOM Internal Project No.
60589004

Scale @ A1
1:2,500

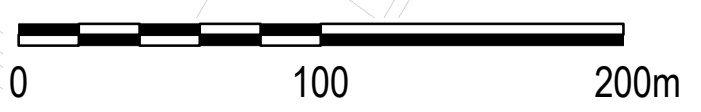
THIS DOCUMENT HAS BEEN PREPARED PURSUANT TO AND SUBJECT TO THE TERMS OF AECOM'S APPOINTMENT BY ITS CLIENT. AECOM ACCEPTS NO LIABILITY FOR ANY USE OF THIS DOCUMENT OTHER THAN BY ITS ORIGINAL CLIENT OR FOLLOWING AECOM'S EXPRESS AGREEMENT TO SUCH USE, AND ONLY FOR THE PURPOSES FOR WHICH IT WAS PREPARED AND PROVIDED.

AECOM
Unit 1 Wellbrook Court,
Girton,
Cambridge, CB3 0NA
United Kingdom
Telephone (01223) 488000
www.aecom.com

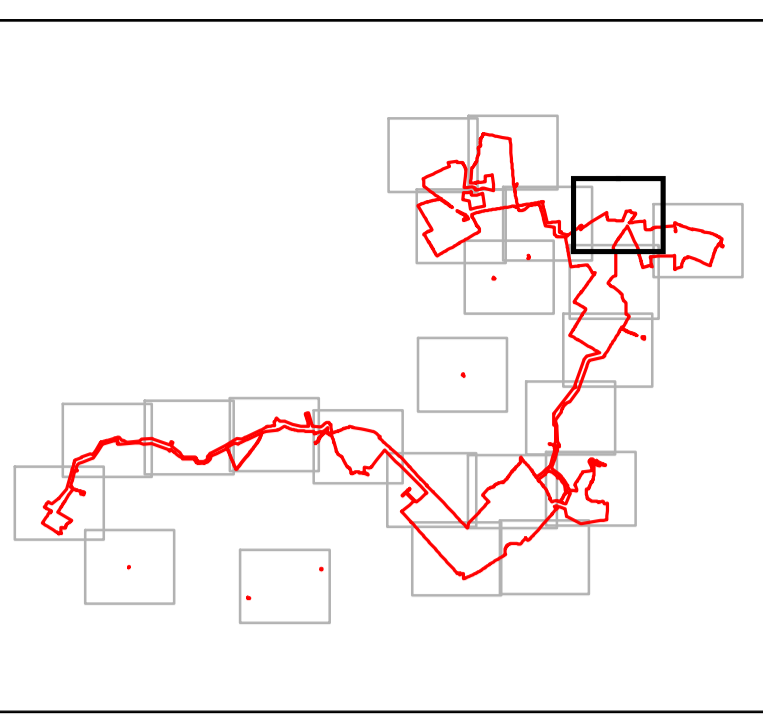
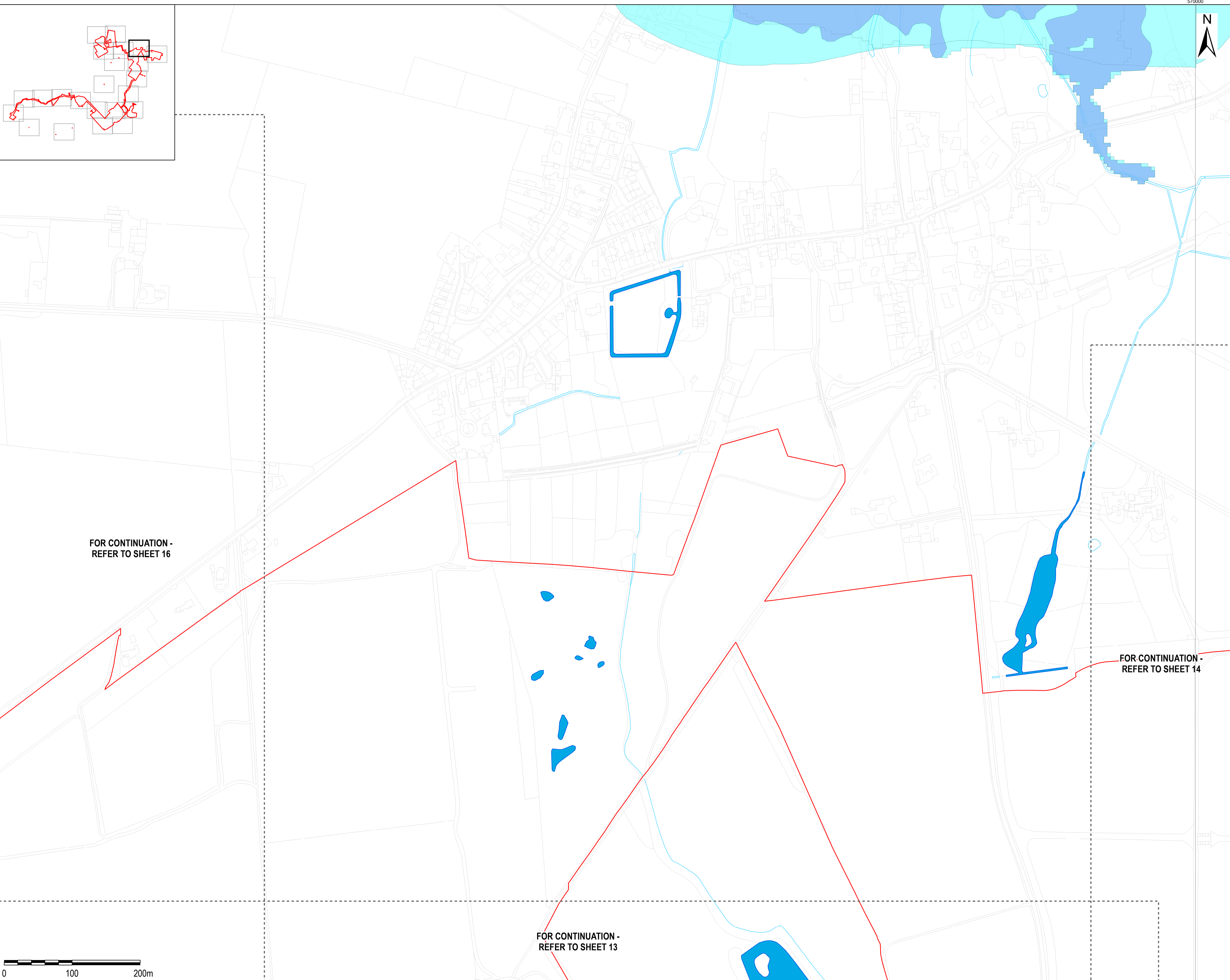
AECOM

Drawing Number
60589004_ES_DCO_2-7_13

Rev
1



File Name: \\aecom.com\proj\60589004\DCO\Map\60589004_ES_DCO_2-7_13.dwg
 User: AD
 Date: 24/08/2022 10:00:00
 Plot Date: 24/08/2022 10:00:00
 Plot Scale: 1:2500
 Plot Size: 1189x1681
 Plot Orientation: Landscape
 Plot Device: HP DesignJet T1100PS
 Plot Driver: HP DesignJet T1100PS
 Plot File: \\aecom.com\proj\60589004\DCO\Map\60589004_ES_DCO_2-7_13.dwg



LEGEND

- The Order limits
- Ordinary Watercourse
- Flood Zone 2
- Flood Zone 3
- Waterbodies

Copyright:
 Contains OS data © Crown copyright and database right 2021
 Contains public sector information licensed under the Open Government Licence v3.0
 This map uses data that is public sector information from Suffolk County Council. The data is licensed on terms equivalent to the Ordnance Survey OpenData Licence. The date of this data is 09.10.2018
 Contains Natural England data ©. Contains Historic England data ©. Contains Environment Agency data ©.

NOTE:
 Document reference: EN10106/APP/2.7
 APFP Regulation 5(1)(b)(ii)

Relevant River Basin Management Plan: Anglian River Basin District River Basin Management Plan

Purpose of Issue
FOR DCO SUBMISSION

Client
SUNNICA LTD

Project Title



Drawing Title
**WATER BODIES IN A RIVER BASIN
 MANAGEMENT PLAN
 PAGE 15 OF 23**

Drawn AD	Checked LL	Approved NC	Date 24/08/2022
AECOM Internal Project No. 60589004		Scale @ A1 1:2,500	

THIS DOCUMENT HAS BEEN PREPARED PURSUANT TO AND SUBJECT TO THE TERMS OF AECOM'S APPOINTMENT BY ITS CLIENT. AECOM ACCEPTS NO LIABILITY FOR ANY USE OF THIS DOCUMENT OTHER THAN BY ITS ORIGINAL CLIENT OR FOLLOWING AECOM'S EXPRESS AGREEMENT TO SUCH USE, AND ONLY FOR THE PURPOSES FOR WHICH IT WAS PREPARED AND PROVIDED.

AECOM
 Unit 1 Wellbrook Court,
 Gilton,
 Cambridge, CB3 0NA
 United Kingdom
 Telephone (0)1223 488000
 www.aecom.com



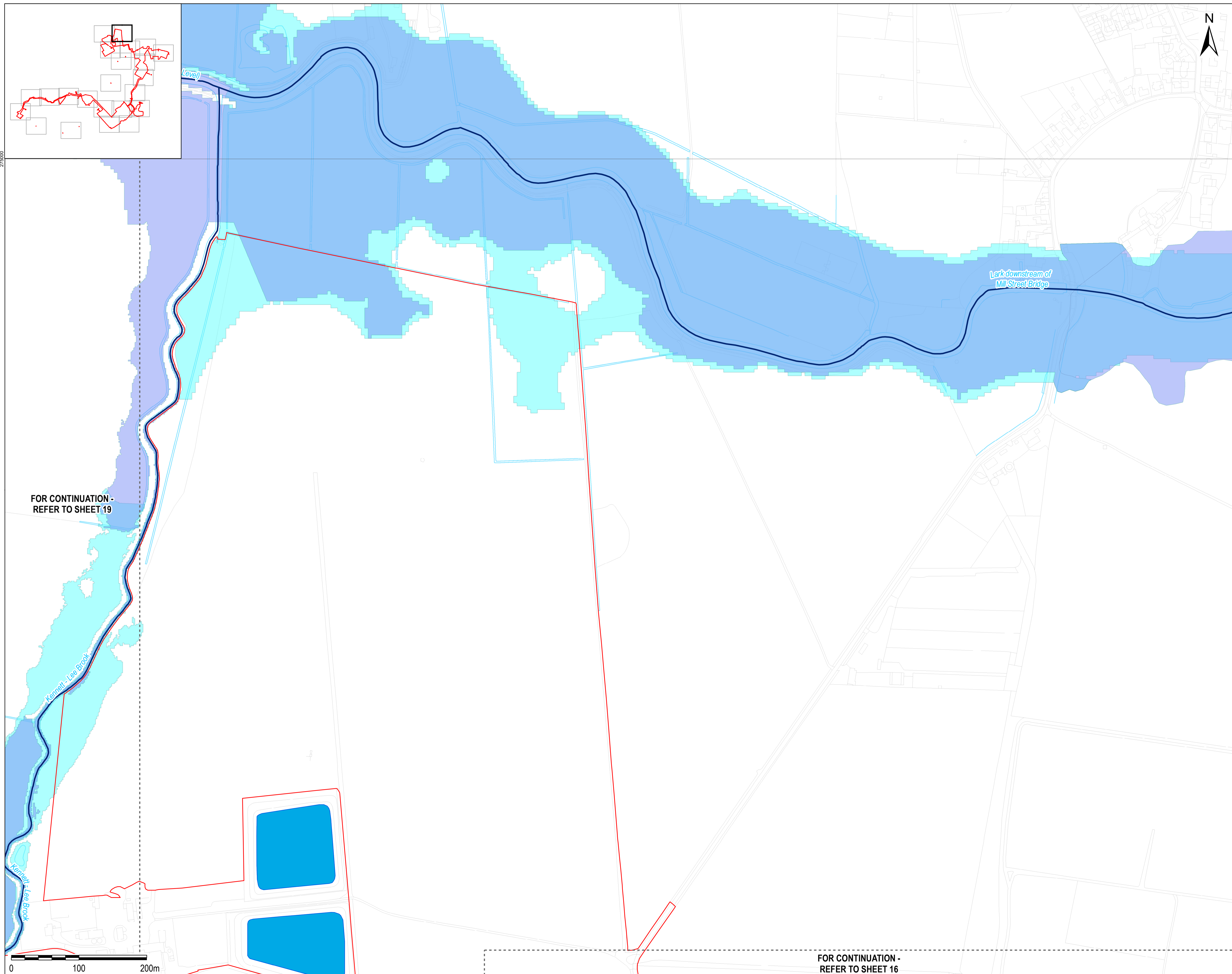
Drawing Number 60589004_ES_DCO_2-7_15	Rev 1
---	-----------------

FOR CONTINUATION -
 REFER TO SHEET 16

FOR CONTINUATION -
 REFER TO SHEET 14

FOR CONTINUATION -
 REFER TO SHEET 13





- LEGEND**
- The Order limits
 - Main Rivers
 - Ordinary Watercourse
 - Flood Zone 2
 - Flood Zone 3
 - Waterbodies

Copyright:
 Contains OS data © Crown copyright and database right 2021
 Contains public sector information licensed under the Open Government Licence v3.0
 This map uses data that is public sector information from Suffolk County Council. The data is licensed on terms equivalent to the Ordnance Survey OpenData Licence. The date of this data is 09.10.2018
 Contains Natural England data ©. Contains Historic England data ©. Contains Environment Agency data ©.

NOTE:
 Document reference: EN10106/APP/2.7
 APFP Regulation 5(1)(b)(iv)
 Relevant River Basin Management Plan: Anglian River Basin District River Basin Management Plan

FOR CONTINUATION -
 REFER TO SHEET 19

Purpose of Issue
FOR DCO SUBMISSION

Client
SUNNICA LTD



Drawing Title
**WATER BODIES IN A RIVER BASIN
 MANAGEMENT PLAN
 PAGE 18 OF 23**

Drawn AD	Checked LL	Approved NC	Date 24/08/2022
AECOM Internal Project No. 60589004		Scale @ A1 1:2,500	

THIS DOCUMENT HAS BEEN PREPARED PURSUANT TO AND SUBJECT TO THE TERMS OF AECOM'S APPOINTMENT BY ITS CLIENT. AECOM ACCEPTS NO LIABILITY FOR ANY USE OF THIS DOCUMENT OTHER THAN BY ITS ORIGINAL CLIENT OR FOLLOWING AECOM'S EXPRESS AGREEMENT TO SUCH USE, AND ONLY FOR THE PURPOSES FOR WHICH IT WAS PREPARED AND PROVIDED.

AECOM
 Unit 1 Wellbrook Court,
 Gilton,
 Cambridge, CB3 0NA
 United Kingdom
 Telephone (01223) 488000
 www.aecom.com

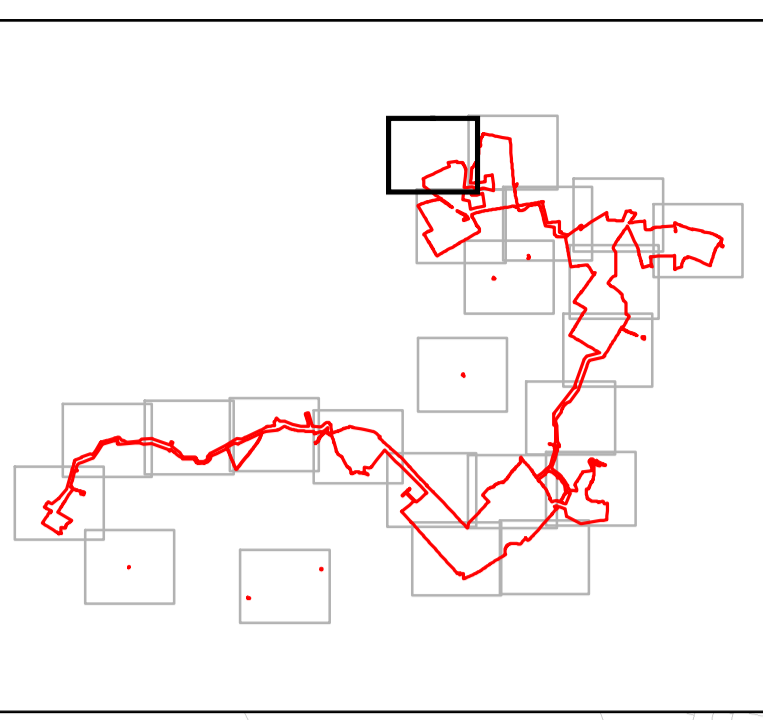
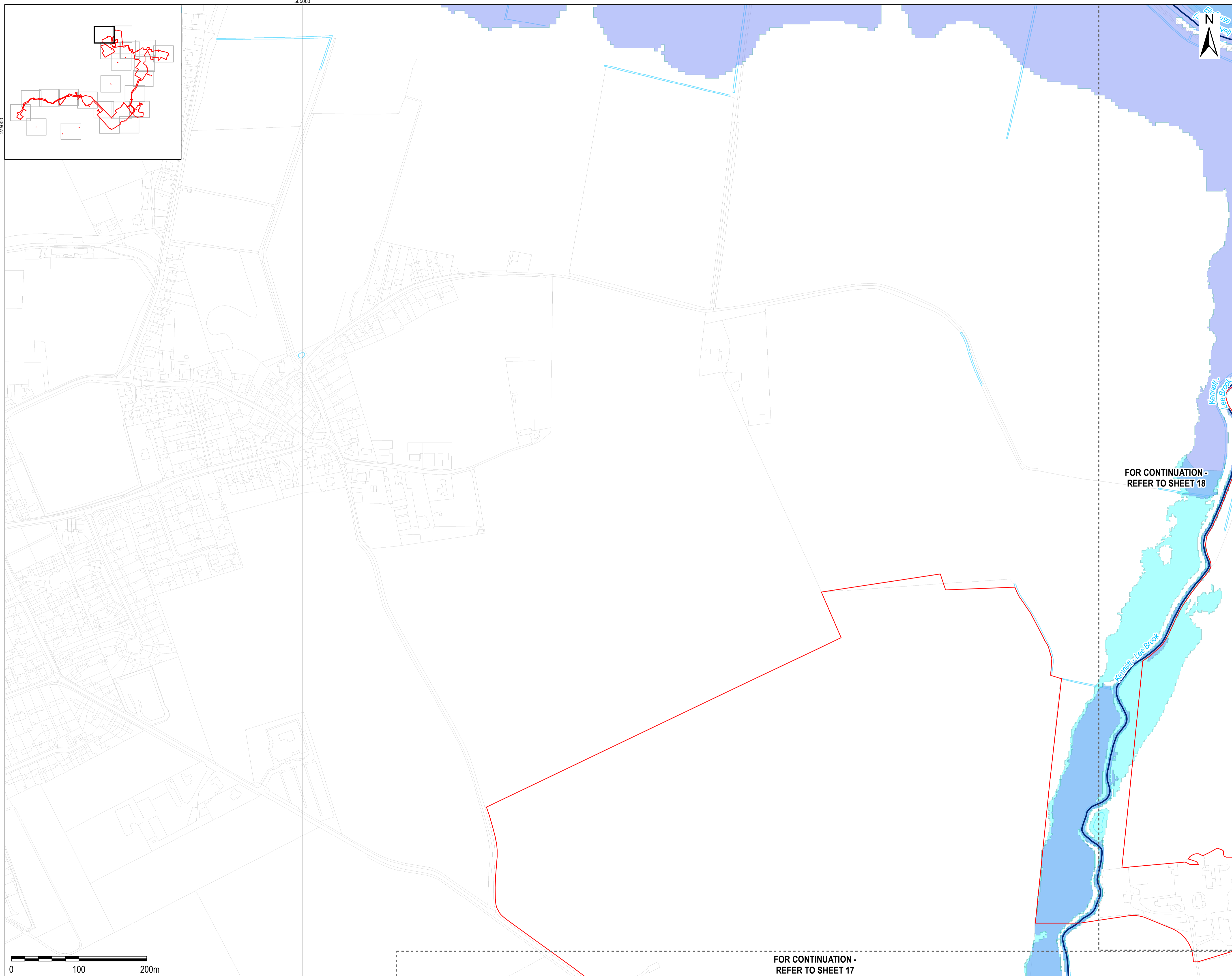
AECOM

Drawing Number 60589004_ES_DCO_2-7_18	Rev 1
---	-----------------

FOR CONTINUATION -
 REFER TO SHEET 16

275000

0 100 200m



LEGEND

- The Order limits
- Main Rivers
- Ordinary Watercourse
- Flood Zone 2
- Flood Zone 3

Copyright:
 Contains OS data © Crown copyright and database right 2021
 Contains public sector information licensed under the Open Government Licence v3.0
 This map uses data that is public sector information from Suffolk County Council. The data is licensed on terms equivalent to the Ordnance Survey OpenData Licence. The date of this data is 09.10.2018
 Contains Natural England data ©. Contains Historic England data ©. Contains Environment Agency data ©.

NOTE:
 Document reference: EN10106/APP2.7
 APFP Regulation 5(1)(b)(iv)
 Relevant River Basin Management Plan: Anglian River Basin District River Basin Management Plan

**FOR CONTINUATION -
 REFER TO SHEET 18**

Purpose of Issue **FOR DCO SUBMISSION**

Client **SUNNICA LTD**



Drawing Title
**WATER BODIES IN A RIVER BASIN
 MANAGEMENT PLAN
 PAGE 19 OF 23**

Drawn AD	Checked LL	Approved NC	Date 24/08/2022
AECOM Internal Project No. 60589004		Scale @ A1 1:2,500	

THIS DOCUMENT HAS BEEN PREPARED PURSUANT TO AND SUBJECT TO THE TERMS OF AECOM'S APPOINTMENT BY ITS CLIENT. AECOM ACCEPTS NO LIABILITY FOR ANY USE OF THIS DOCUMENT OTHER THAN BY ITS ORIGINAL CLIENT OR FOLLOWING AECOM'S EXPRESS AGREEMENT TO SUCH USE, AND ONLY FOR THE PURPOSES FOR WHICH IT WAS PREPARED AND PROVIDED.

AECOM
 Unit 1 Wellbrook Court,
 Giron,
 Cambridge, CB3 0NA
 United Kingdom
 Telephone (01223) 488000
 www.aecom.com



Drawing Number 60589004_ES_DCO_2-7_19	Rev 1
---	-----------------



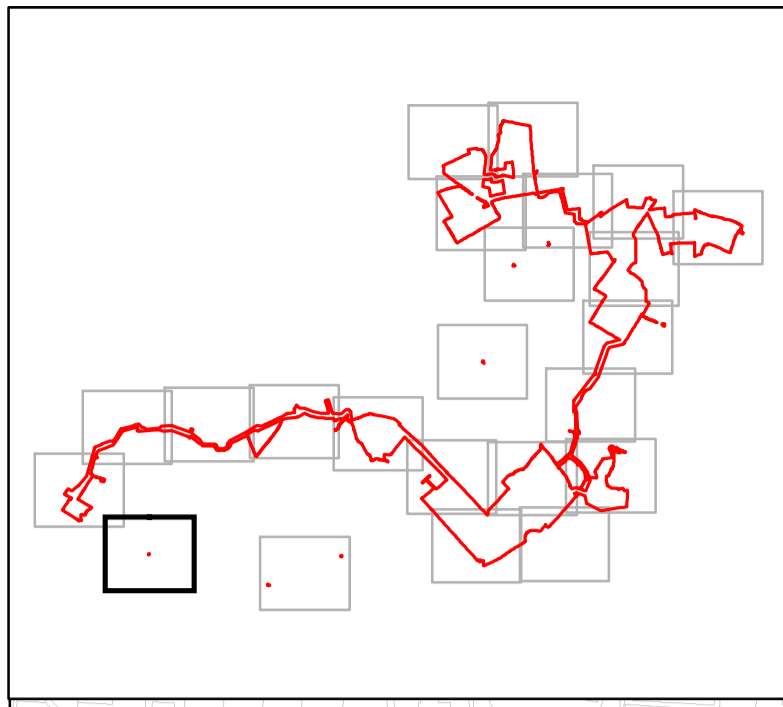
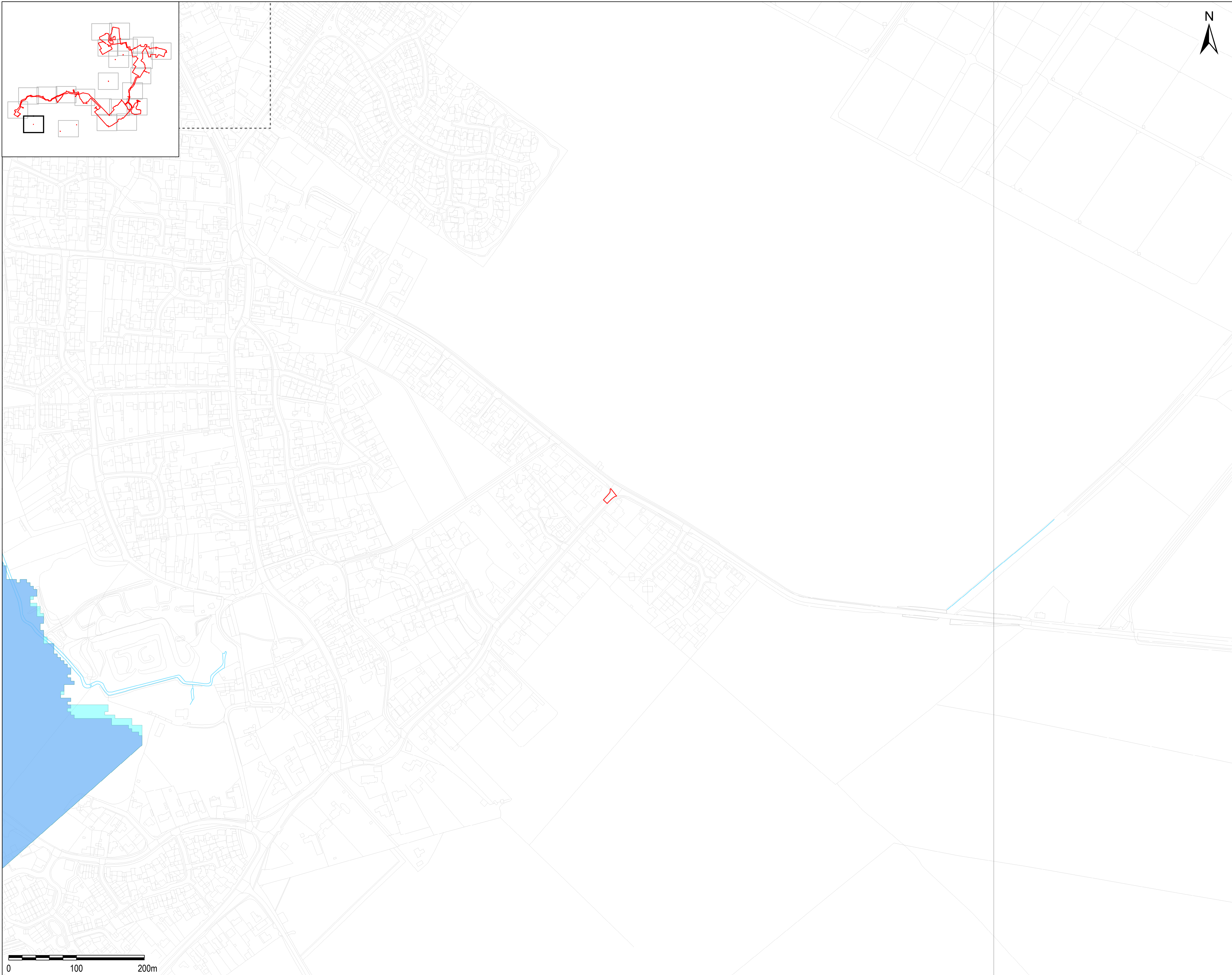
**FOR CONTINUATION -
 REFER TO SHEET 17**

275000

565000

565000

File Name: \\aecom.com\shared\60589004\DCO\60589004_ES_DCO_2-7_19.dwg; User: j20202; Date: 24/08/2022; Sheet: 19 of 23; Title: WATER BODIES IN A RIVER BASIN MANAGEMENT PLAN; Project: SUNNICA LTD; Drawing: 60589004_ES_DCO_2-7_19; Scale: 1:2500; Author: AD; Checker: LL; Approver: NC; Date: 24/08/2022; Project No: 60589004; Drawing No: 60589004_ES_DCO_2-7_19; Rev: 1



- LEGEND**
- The Order limits
 - Ordinary Watercourse
 - Flood Zone 2
 - Flood Zone 3

Copyright:
 Contains OS data © Crown copyright and database right 2021
 Contains public sector information licensed under the Open Government Licence v3.0
 This map uses data that is public sector information from Suffolk County Council. The data is licensed on terms equivalent to the Ordnance Survey OpenData Licence. The date of this data is 09.10.2018
 Contains Natural England data ©. Contains Historic England data ©. Contains Environment Agency data ©.

NOTE:
 Document reference: EN10106/APP/2.7
 APFP Regulation 5(1)(b)(iv)

Relevant River Basin Management Plan: Anglian River Basin District River Basin Management Plan

Purpose of Issue
FOR DCO SUBMISSION

Client
SUNNICA LTD



Drawing Title
**WATER BODIES IN A RIVER BASIN
 MANAGEMENT PLAN
 PAGE 20 OF 23**

Drawn AD	Checked LL	Approved NC	Date 24/08/2022
-------------	---------------	----------------	--------------------

AECOM Internal Project No. 60589004	Scale @ A1 1:2,500
---	------------------------------

THIS DOCUMENT HAS BEEN PREPARED PURSUANT TO AND SUBJECT TO THE TERMS OF AECOM'S APPOINTMENT BY ITS CLIENT. AECOM ACCEPTS NO LIABILITY FOR ANY USE OF THIS DOCUMENT OTHER THAN BY ITS ORIGINAL CLIENT OR FOLLOWING AECOM'S EXPRESS AGREEMENT TO SUCH USE, AND ONLY FOR THE PURPOSES FOR WHICH IT WAS PREPARED AND PROVIDED.

AECOM
 Unit 1 Wellbrook Court,
 Gilton,
 Cambridge, CB3 0NA
 United Kingdom
 Telephone (01223) 488000
 www.aecom.com

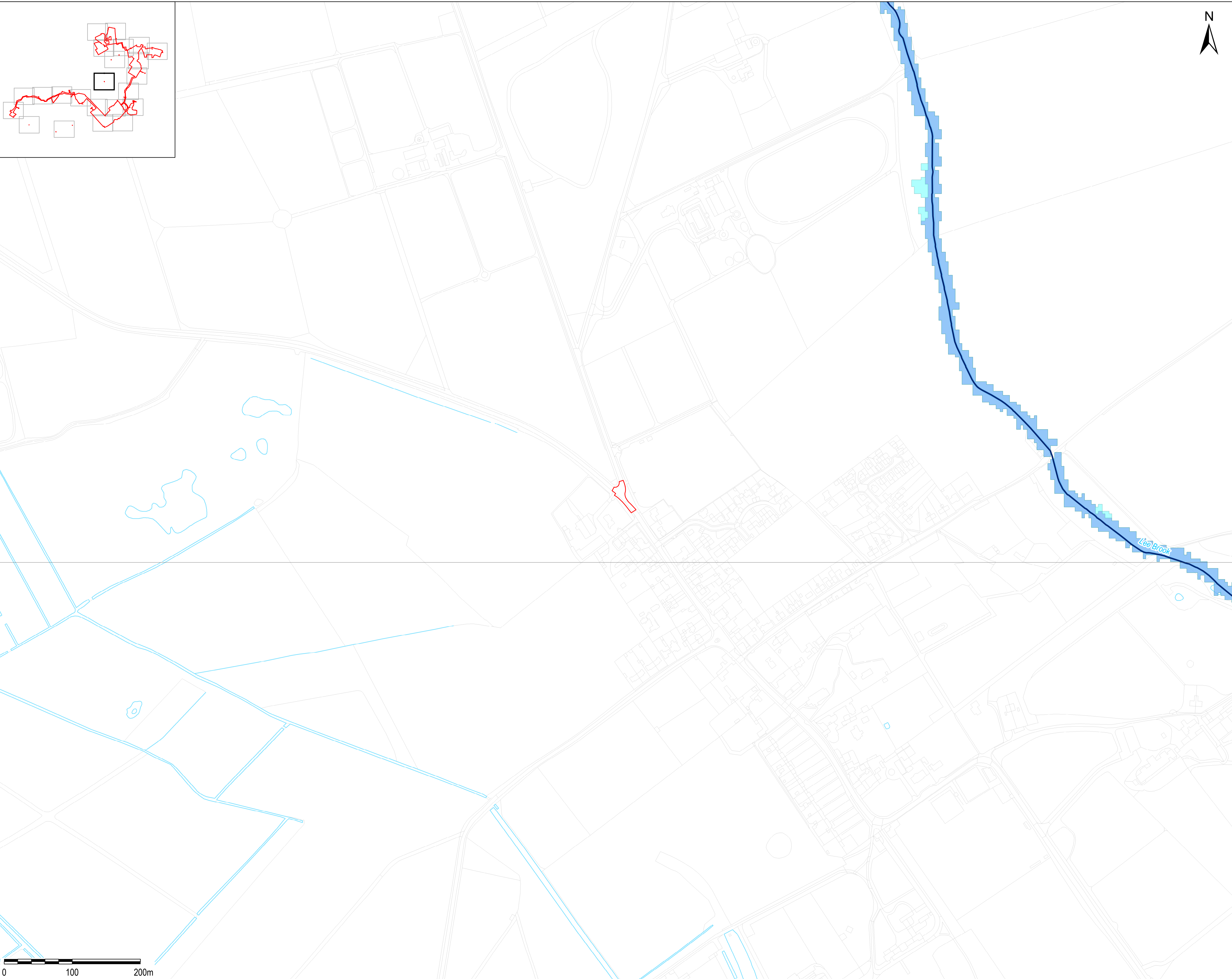
Drawing Number 60589004_ES_DCO_2-7_20	Rev 1
---	-----------------



560000

560000

File Name: \\aecom.com\proj\60589004\DCO\2022\0824\0824_2022_0824_2022_Sunnica_Energy_Farm\02_Terrain\02_Terrain.dwg
 User: j202202
 Date: 24/08/2022
 Time: 14:00:00
 Plotter: HP DesignJet T1200
 Plot Style: AEC.ctb
 Scale: 1:2500
 Sheet: 20 of 23



- LEGEND**
- The Order limits
 - Main Rivers
 - Ordinary Watercourse
 - Flood Zone 2
 - Flood Zone 3

Copyright:
 Contains OS data © Crown copyright and database right 2021
 Contains public sector information licensed under the Open Government Licence v3.0
 This map uses data that is public sector information from Suffolk County Council. The data is licensed on terms equivalent to the Ordnance Survey OpenData Licence. The date of this data is 09.10.2018
 Contains Natural England data ©. Contains Historic England data ©. Contains Environment Agency data ©.

NOTE:
 Document reference: EN10106/APP/2.7
 APFP Regulation 5(1)(ii)(a)
 Relevant River Basin Management Plan: Anglian River Basin District River Basin Management Plan

Purpose of Issue
FOR DCO SUBMISSION

Client
SUNNICA LTD



Drawing Title
**WATER BODIES IN A RIVER BASIN
 MANAGEMENT PLAN
 PAGE 22 OF 23**

Drawn AD	Checked LL	Approved NC	Date 24/08/2022
AECOM Internal Project No. 60589004		Scale @ A1 1:2,500	

THIS DOCUMENT HAS BEEN PREPARED PURSUANT TO AND SUBJECT TO THE TERMS OF AECOM'S APPOINTMENT BY ITS CLIENT. AECOM ACCEPTS NO LIABILITY FOR ANY USE OF THIS DOCUMENT OTHER THAN BY ITS ORIGINAL CLIENT OR FOLLOWING AECOM'S EXPRESS AGREEMENT TO SUCH USE, AND ONLY FOR THE PURPOSES FOR WHICH IT WAS PREPARED AND PROVIDED.

AECOM
 Unit 1 Wellbrook Court,
 Gilton,
 Cambridge, CB3 0NA
 United Kingdom
 Telephone (01223) 488000
 www.aecom.com

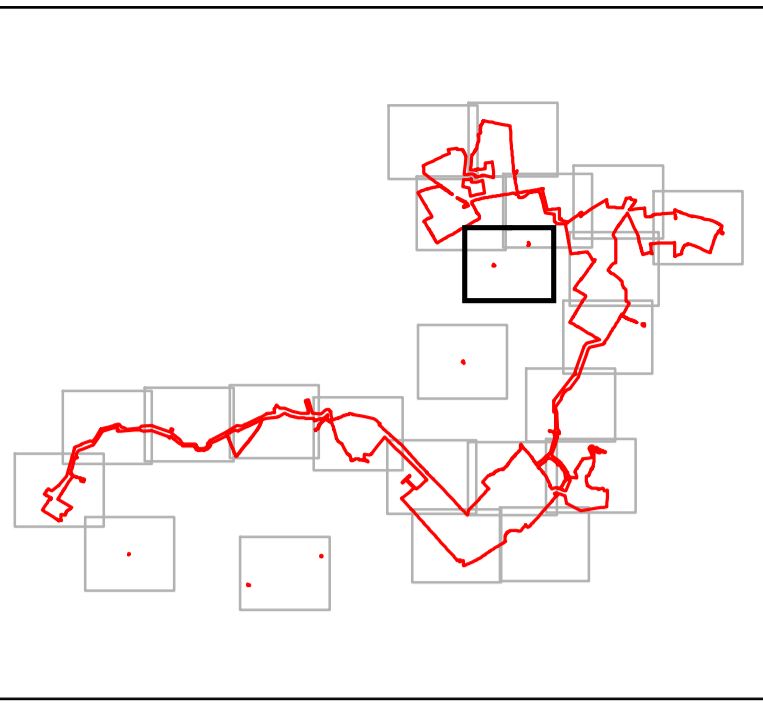
AECOM

Drawing Number 60589004_ES_DCO_2-7_22	Rev 1
---	-----------------

27/08/20

0 100 200m

File Name: \\aecom.com\proj\60589004\DCO\2022\Map\2022_08_24\Map\2022_08_24_Sunnica_Energy_Farm_DCO_Figure22_Waterbodies_DCO.dwg

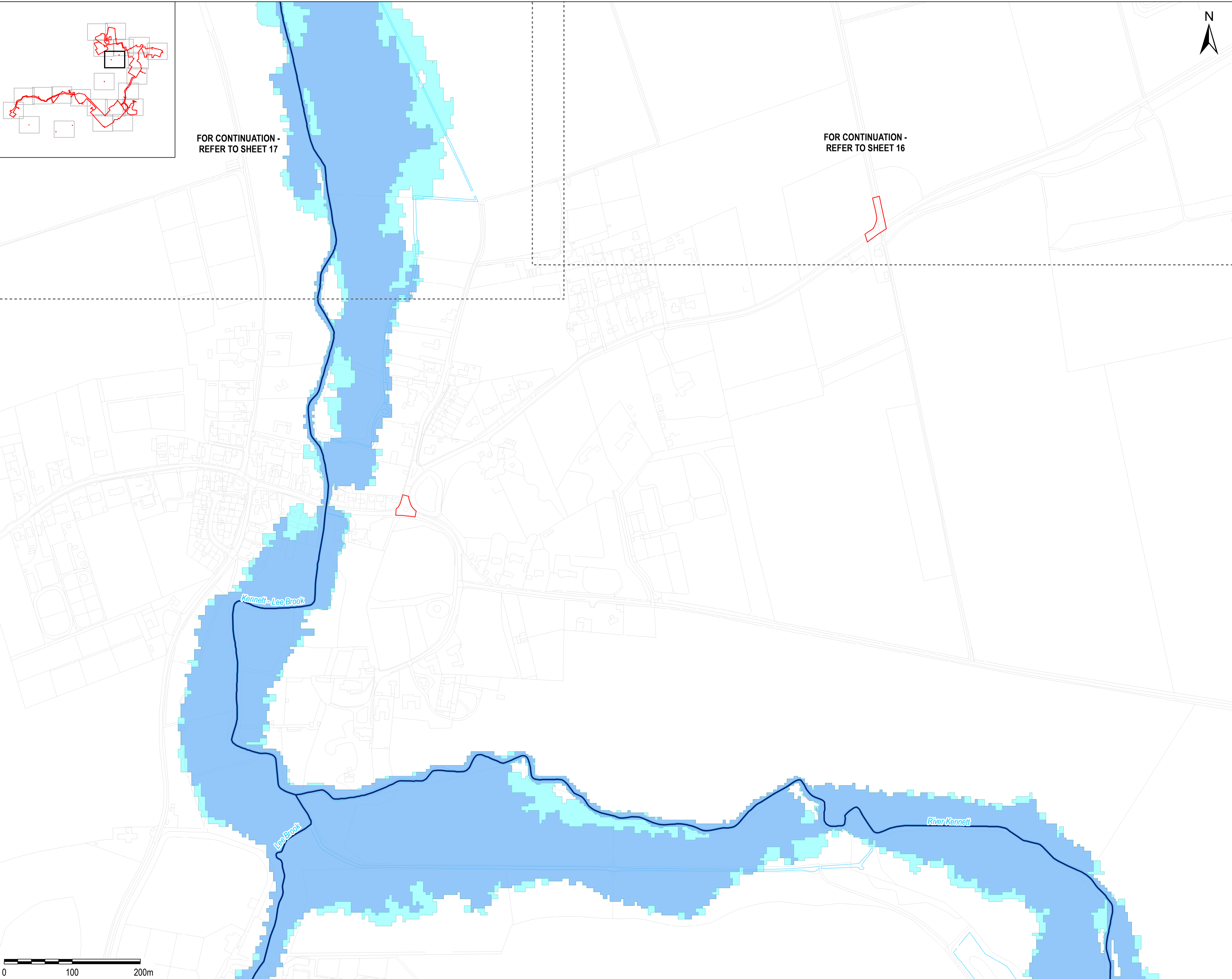


FOR CONTINUATION -
REFER TO SHEET 17

FOR CONTINUATION -
REFER TO SHEET 16



- LEGEND**
- The Order limits
 - Main Rivers
 - Ordinary Watercourse
 - Flood Zone 2
 - Flood Zone 3



Copyright:
Contains OS data © Crown copyright and database right 2021
Contains public sector information licensed under the Open Government Licence v3.0
This map uses data that is public sector information from Suffolk County Council. The data is licensed on terms equivalent to the Ordnance Survey OpenData Licence. The date of this data is 09.10.2018
Contains Natural England data ©. Contains Historic England data ©. Contains Environment Agency data ©.

NOTE:
Document reference: EN10106/APP/2.7
APFP Regulation 5(1)(b)

Relevant River Basin Management Plan: Anglian River Basin District River Basin Management Plan

Purpose of Issue
FOR DCO SUBMISSION

Client
SUNNICA LTD

Project Title



Drawing Title
**WATER BODIES IN A RIVER BASIN
MANAGEMENT PLAN
PAGE 23 OF 23**

Drawn AD	Checked LL	Approved NC	Date 24/08/2022
AECOM Internal Project No. 60589004		Scale @ A1 1:2,500	

THIS DOCUMENT HAS BEEN PREPARED PURSUANT TO AND SUBJECT TO THE TERMS OF AECOM'S APPOINTMENT BY ITS CLIENT. AECOM ACCEPTS NO LIABILITY FOR ANY USE OF THIS DOCUMENT OTHER THAN BY ITS ORIGINAL CLIENT OR FOLLOWING AECOM'S EXPRESS AGREEMENT TO SUCH USE, AND ONLY FOR THE PURPOSES FOR WHICH IT WAS PREPARED AND PROVIDED.

AECOM
Unit 1 Wellbrook Court,
Girton,
Cambridge, CB3 0NA
United Kingdom
Telephone (01223) 488000
www.aecom.com



Drawing Number
60589004_ES_DCO_2-7_23

Rev
1